

K-FLATHEAD MELTCHIE (S&W)

73(2)A

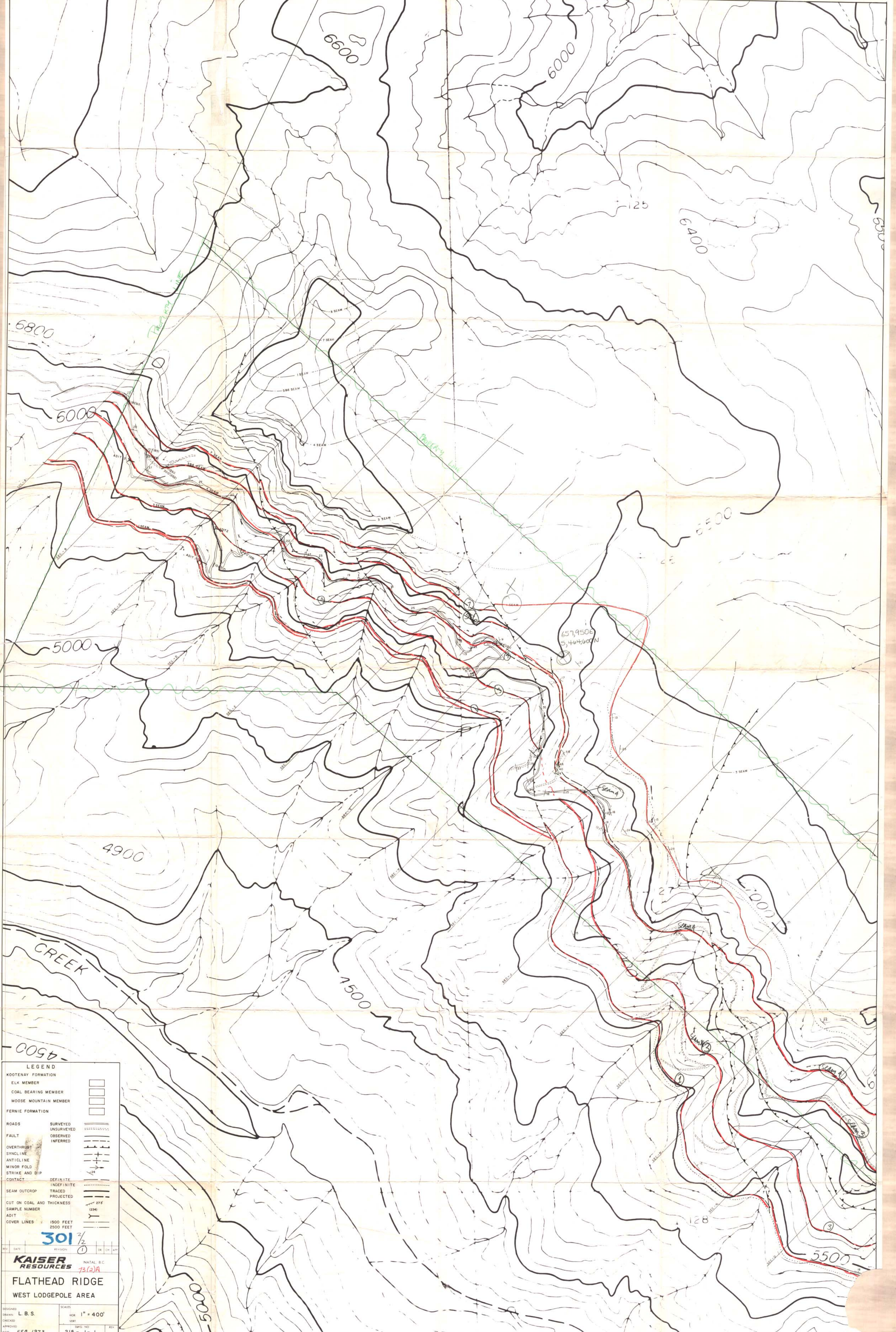
MAPS & CROSS SECTIONS

(ALSO ADIT PLANS)

CONFIDENTIAL

301

pt. 2 of 2



LEGEND

KOOTENAY FORMATION

ELK MEMBER

COAL BEARING MEMBER

MOOSE MOUNTAIN MEMBER

FERNIE FORMATION

ROADS SURVEYED UNSURVEYED

FAULT OBSERVED INFERRED

OVERTHRUST

SYNCLINE

ANTICLINE

MINOR FOLD

STRIKE AND DIP

CONTACT DEFINITE INDEFINITE

SEAM OUTCROP TRACED PROJECTED

CUT ON COAL AND THICKNESS

SAMPLE NUMBER

ADIT

COVER LINES 1500 FEET 2500 FEET

301

REV. DATE REVISION

KAISER RESOURCES NATAL B.C. 73(c)A

FLATHEAD RIDGE

WEST LODGEPOLE AREA

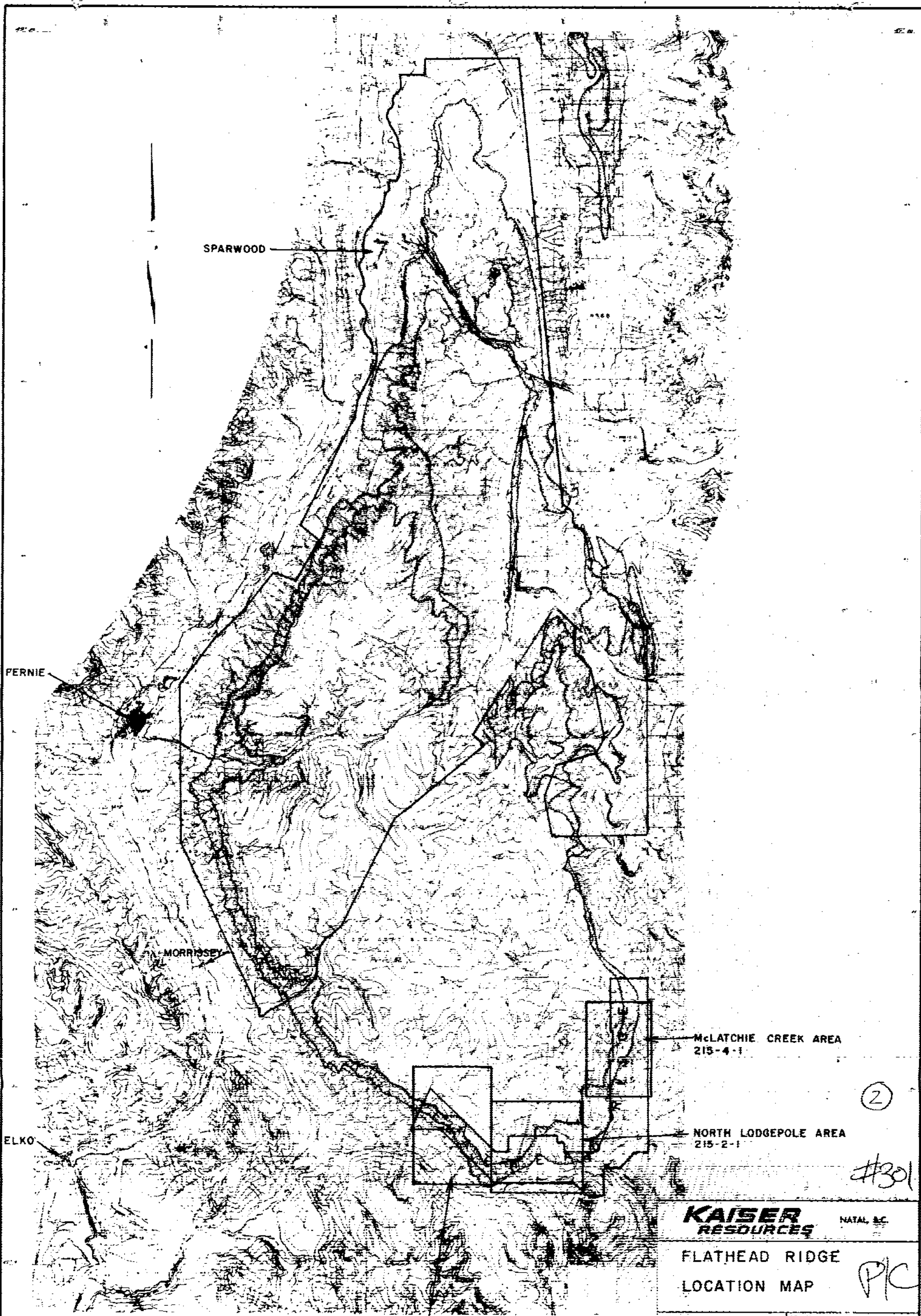
DESIGNED L.B.S. SCALES HOR 1" = 400'

CHECKED

APPROVED

DATE FEB. 1973

215 - 1 - 1



②

#301

PK

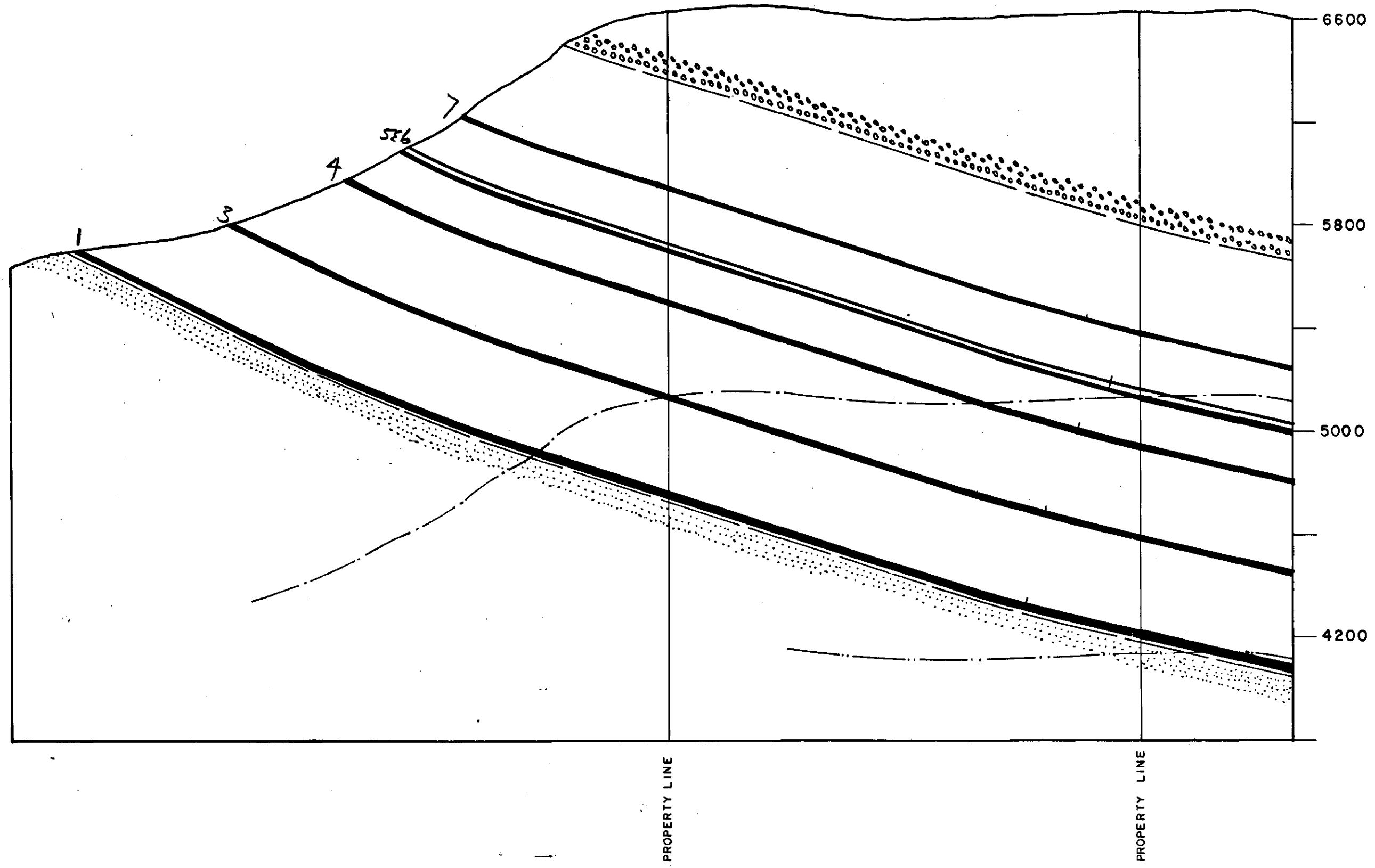
KAISER RESOURCES NATAL, BC

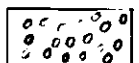







FLATHEAD RIDGE
LOCATION MAP

DESIGNED	SCALES	
DRAWN	HOR. 1" = 3 MI.	
CHECKED	VERT.	
APPROVED L. B. S.	DWG. NO.	REV.
DATE FEB. 1973	215-1A	

WEST LODGEPOLE AREA
215-1-1

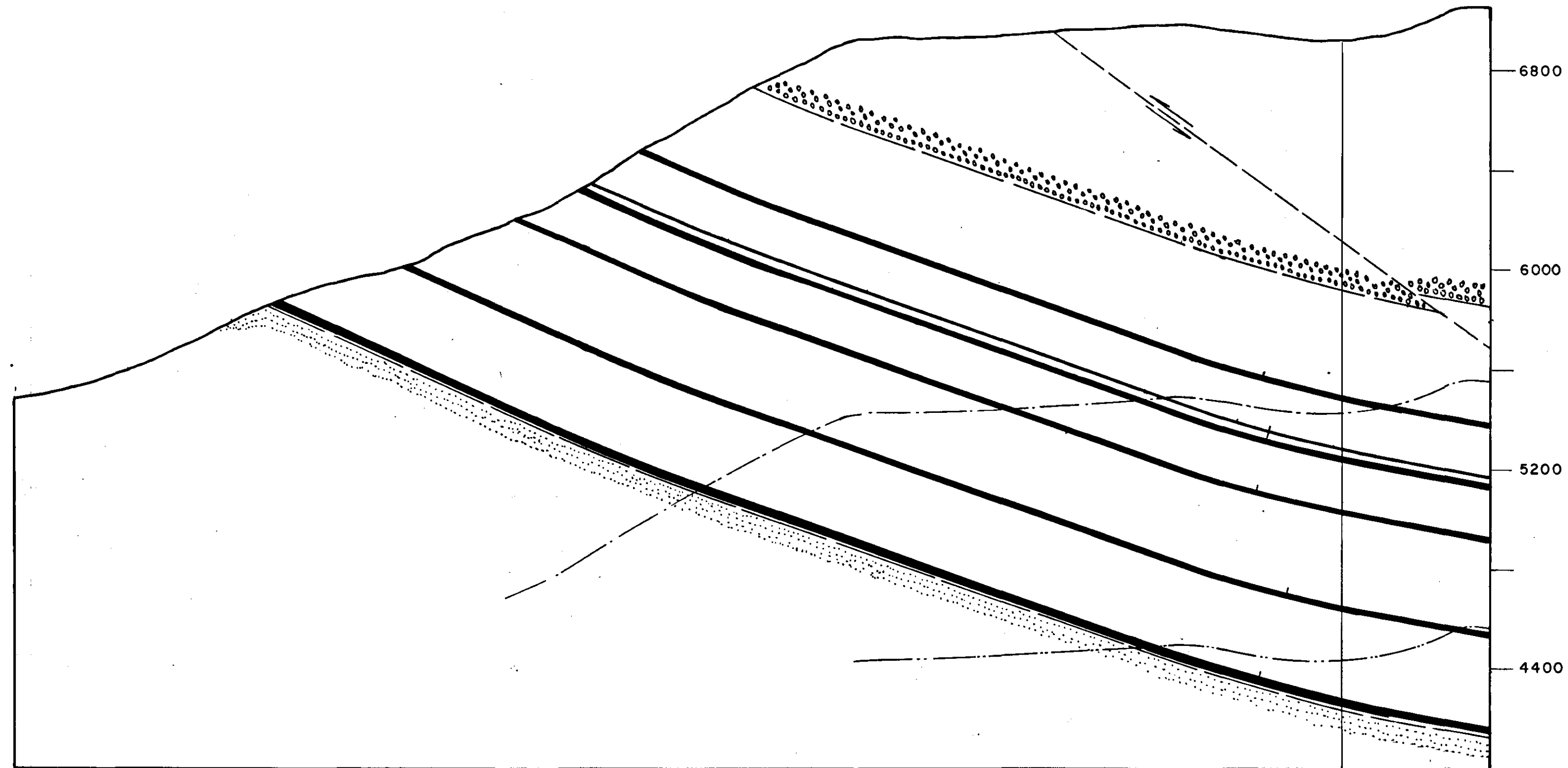
C. D. H. H. H.





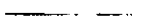





- LEGEND**
-  KOOTENAY FORMATION ELK MEMBER
 -  KOOTENAY FORMATION COAL BEARING MEMBER
 -  KOOTENAY FORMATION MOOSE MOUNTAIN MEMBER
 -  FERNIE FORMATION
 -  FAULT
 -  COAL
 -  1500' COVER LINE
 -  2500' COVER LINE

301 2/2 (3)

KAISER RESOURCES		NATAL, B.C.	
FLATHEAD RIDGE WEST LODGEPOLE AREA SECTION - A			
DESIGNED		SCALES	
DRAWN	L. B. S.	HOR.	1" = 400'
CHECKED		VERT.	
APPROVED		DWG. NO.	215-1-2
DATE	FEB. 1973	REV.	



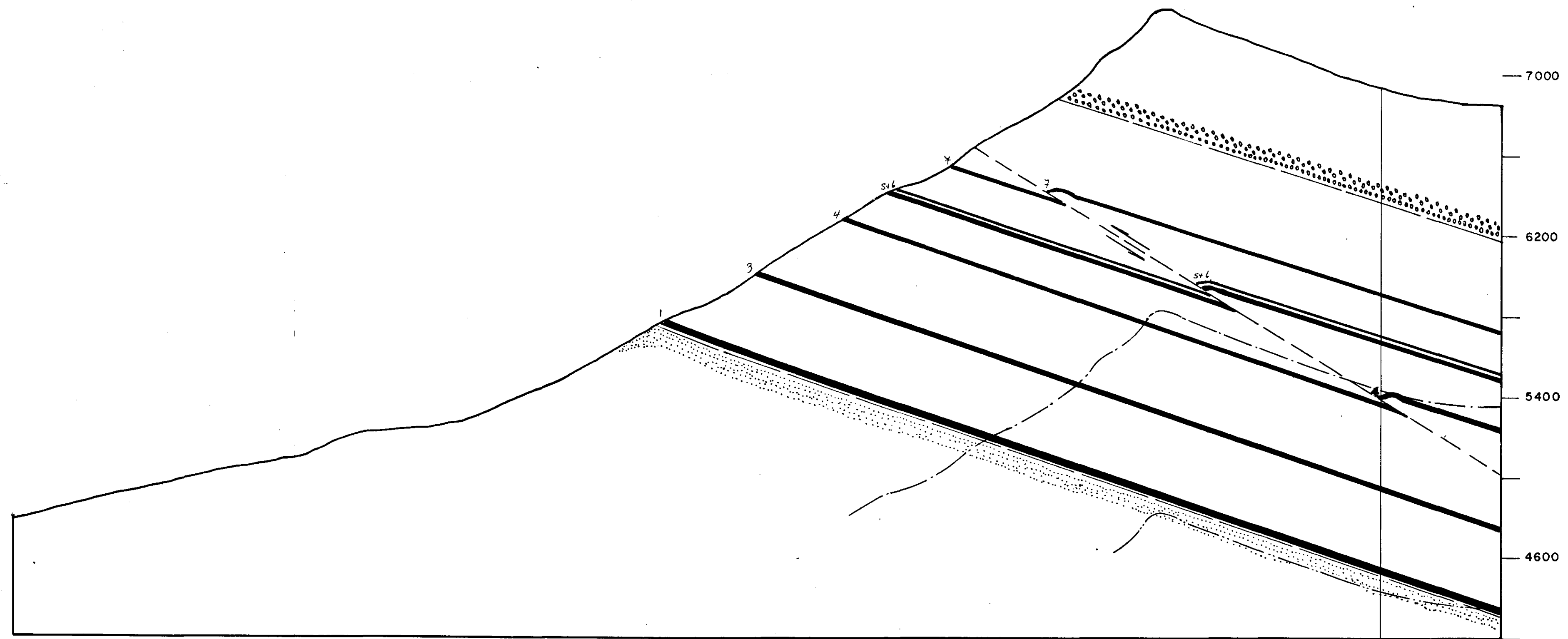
- LEGEND**
-  KOOTENAY FORMATION
ELK MEMBER
 -  KOOTENAY FORMATION
COAL BEARING MEMBER
 -  KOOTENAY FORMATION
MOOSE MOUNTAIN MEMBER
 -  FERNIE FORMATION
 -  FAULT
 -  COAL
 -  1500' COVER LINE
 -  2500' COVER LINE









PROPERTY LINE

PROPERTY LINE

301 2/2 (4)

KAISER RESOURCES		NATAL, B.C.	
FLATHEAD RIDGE WEST LODGEPOLE AREA SECTION - B			
DESIGNED	L. B. S.	SCALES	
DRAWN		HOR 1" = 400'	
CHECKED		VERT.	
APPROVED		DWG NO.	REV.
DATE FEB. 1973		215-1-3	



- LEGEND**
-  KOOTENAY FORMATION ELK MEMBER
 -  KOOTENAY FORMATION COAL BEARING MEMBER
 -  KOOTENAY FORMATION MOOSE MOUNTAIN MEMBER
 -  FERNIE FORMATION
 -  FAULT
 -  COAL
 -  1500' COVER LINE
 -  2500' COVER LINE

301 ²/₂ (5)

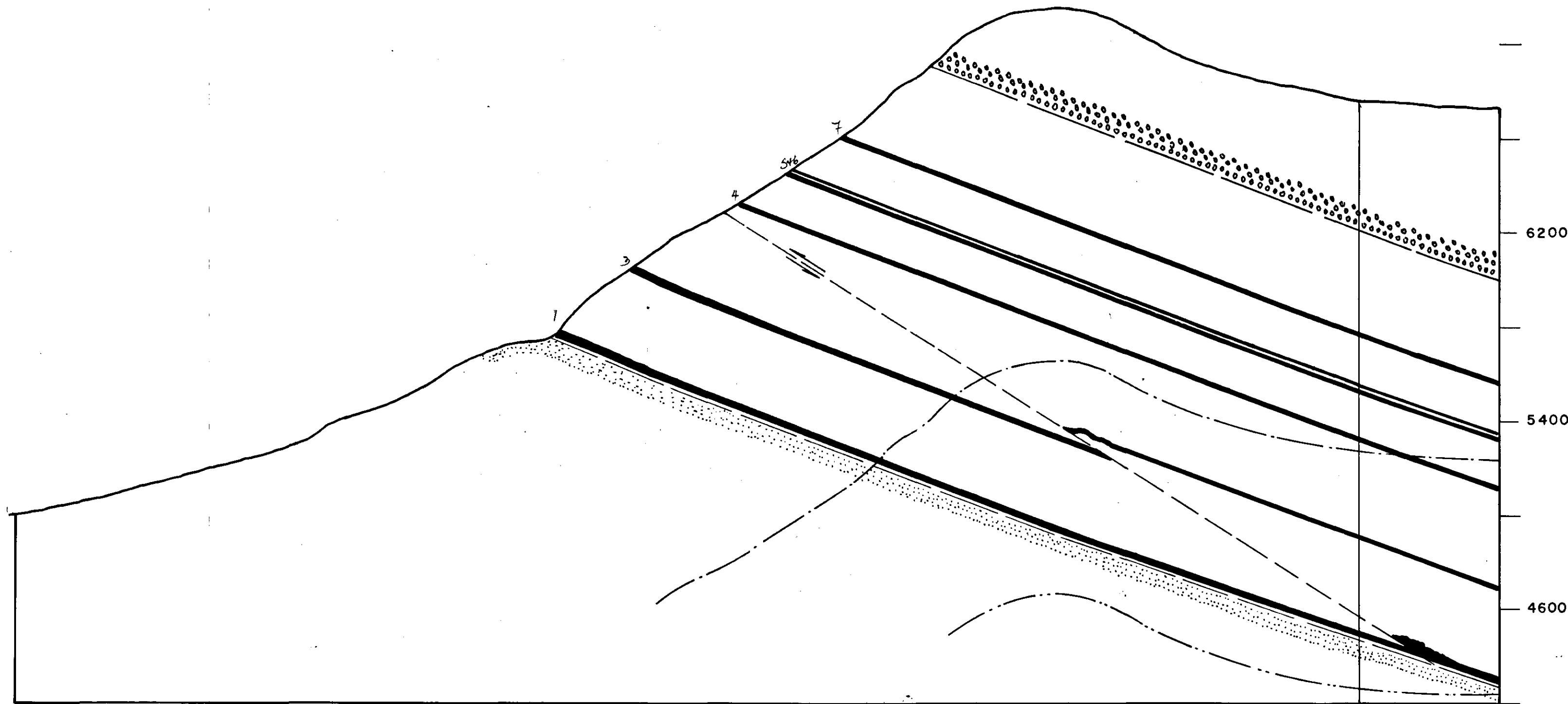
KAISER RESOURCES NATAL, B.C.

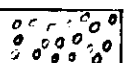



FLATHEAD RIDGE
WEST LODGEPOLE AREA
SECTION - C





DESIGNED	SCALES
DRAWN L. B. S.	HOR. 1" = 400'
CHECKED	VERT.
APPROVED	DWG. NO.
DATE FEB. 1973	215-1-4

PROPERTY LINE

PROPERTY LINE



- LEGEND**
-  KOOTENAY FORMATION ELK MEMBER
 -  KOOTENAY FORMATION COAL BEARING MEMBER
 -  KOOTENAY FORMATION MOOSE MOUNTAIN MEMBER
 -  FERNIE FORMATION

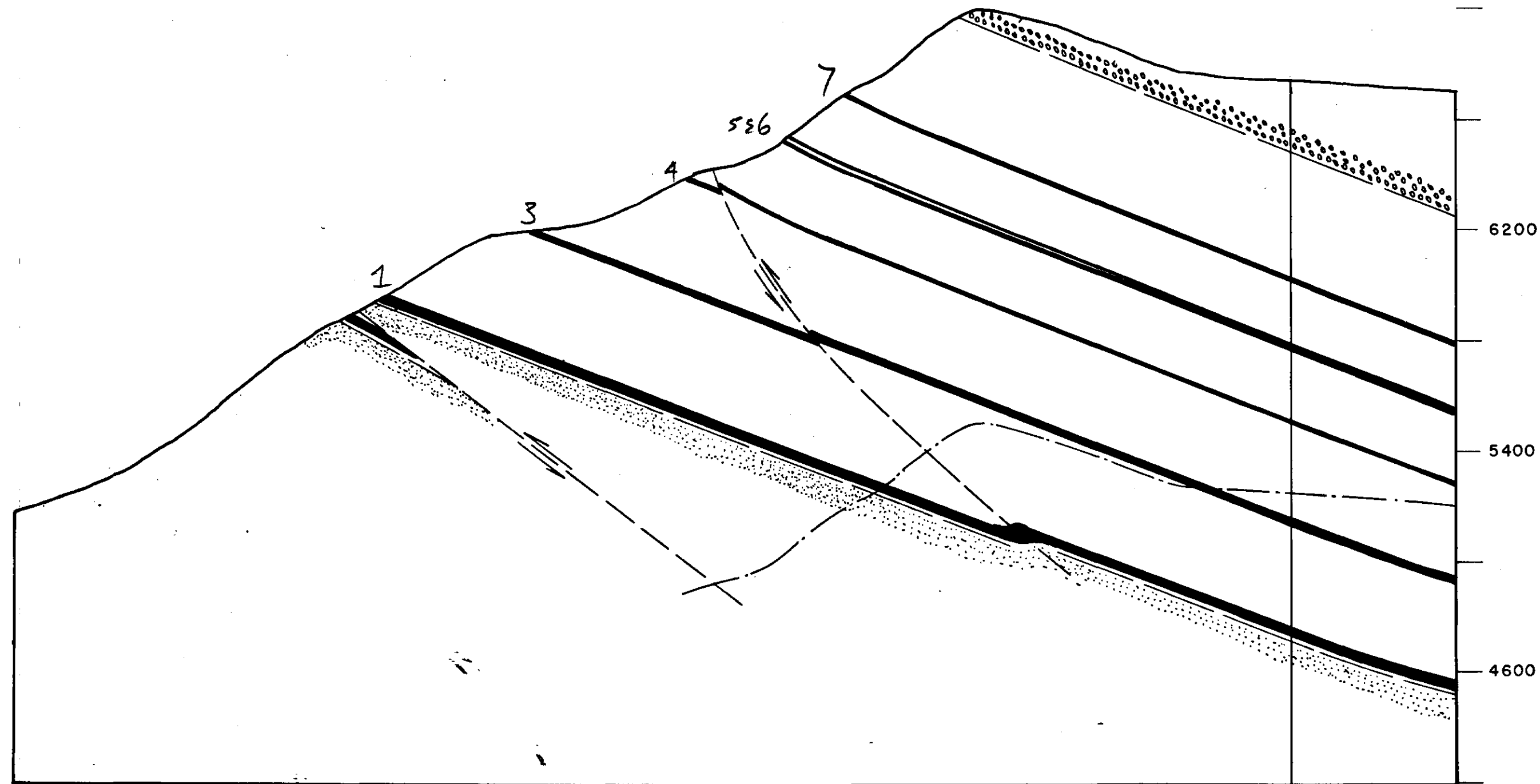
-  FAULT
-  COAL
-  1500' COVER LINE
-  2500' COVER LINE

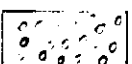






PROPERTY LINE

PROPERTY LINE

301 2/2 (b)

KAISER RESOURCES		NATAL, B.C.	
FLATHEAD RIDGE WEST LODGEPOLE AREA SECTION - D			
DESIGNED	SCALES	HOR. 1" = 400'	
DRAWN L. B. S.	CHECKED	VERT.	
APPROVED	DATE FEB. 1973	DWG. NO.	REV.
		215-1-5	



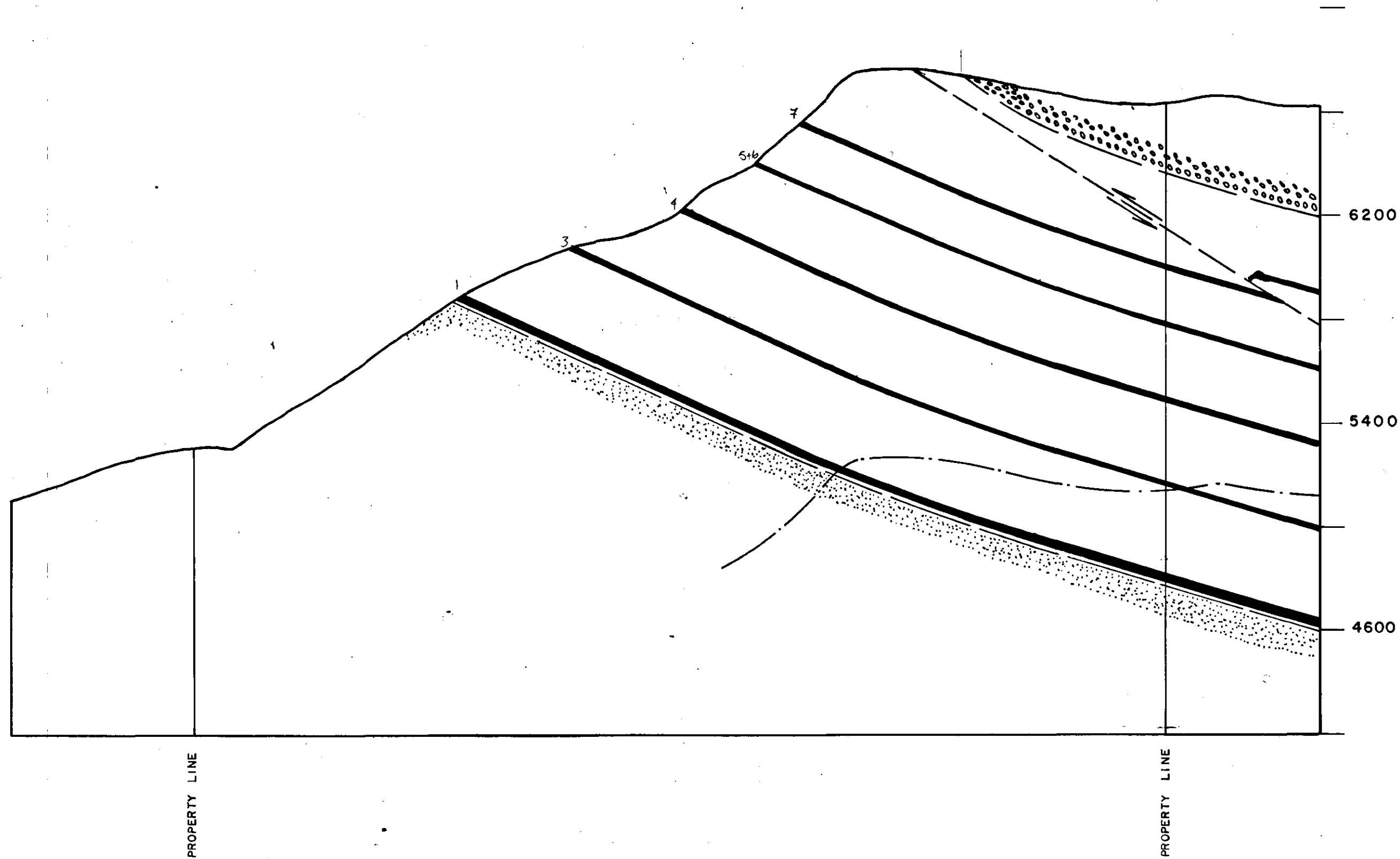
- LEGEND**
-  KOOTENAY FORMATION ELK MEMBER
 -  KOOTENAY FORMATION COAL BEARING MEMBER
 -  KOOTENAY FORMATION MOOSE MOUNTAIN MEMBER
 -  FERNIE FORMATION
 -  FAULT
 -  COAL
 -  1500' COVER LINE








PROPERTY LINE

PROPERTY LINE

301 2/2 (7)

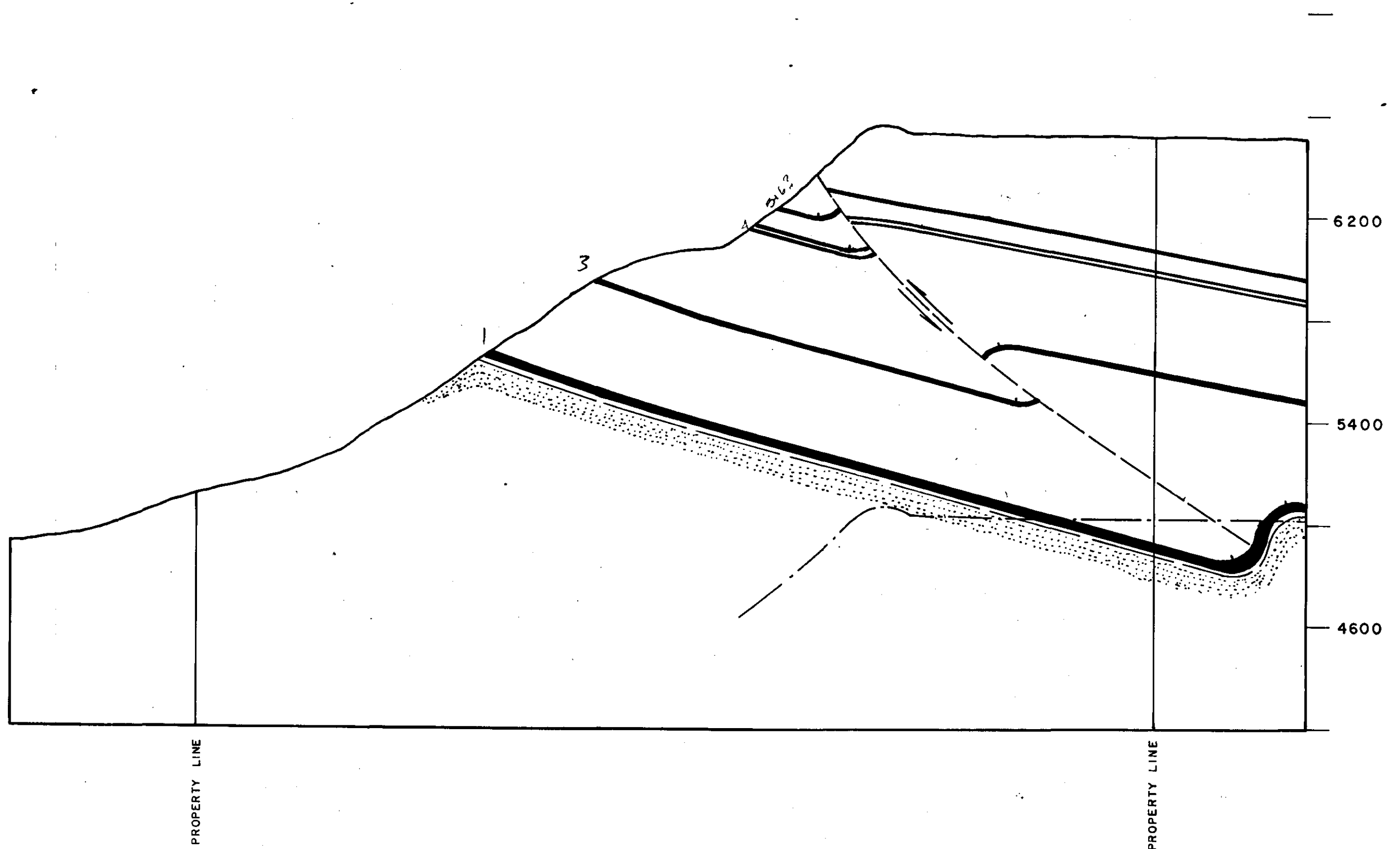
KAISER RESOURCES NATAL, B.C.	
FLATHEAD RIDGE WEST LODGEPOLE AREA SECTION - E	
DESIGNED	SCALES
DRAWN L.B.S.	HOR. 1" = 400'
CHECKED	VERT.
APPROVED	DWG. NO.
DATE FEB. 1973	215-1-6










- LEGEND**
-  KOOTENAY FORMATION
ELK MEMBER
 -  KOOTENAY FORMATION
COAL BEARING MEMBER
 -  KOOTENAY FORMATION
MOOSE MOUNTAIN MEMBER
 -  FERNIE FORMATION
 -  FAULT
 -  COAL
 -  1500' COVER LINE

301 2/2 (8)

KAISER RESOURCES		NATAL, B.C.	
FLATHEAD RIDGE WEST LODGEPOLE AREA SECTION - F			
DESIGNED		SCALES	
DRAWN	L. B. S.	HOR.	1" = 400'
CHECKED		VERT.	
APPROVED		DWG. NO.	REV.
DATE	FEB. 1973	215-1-7	



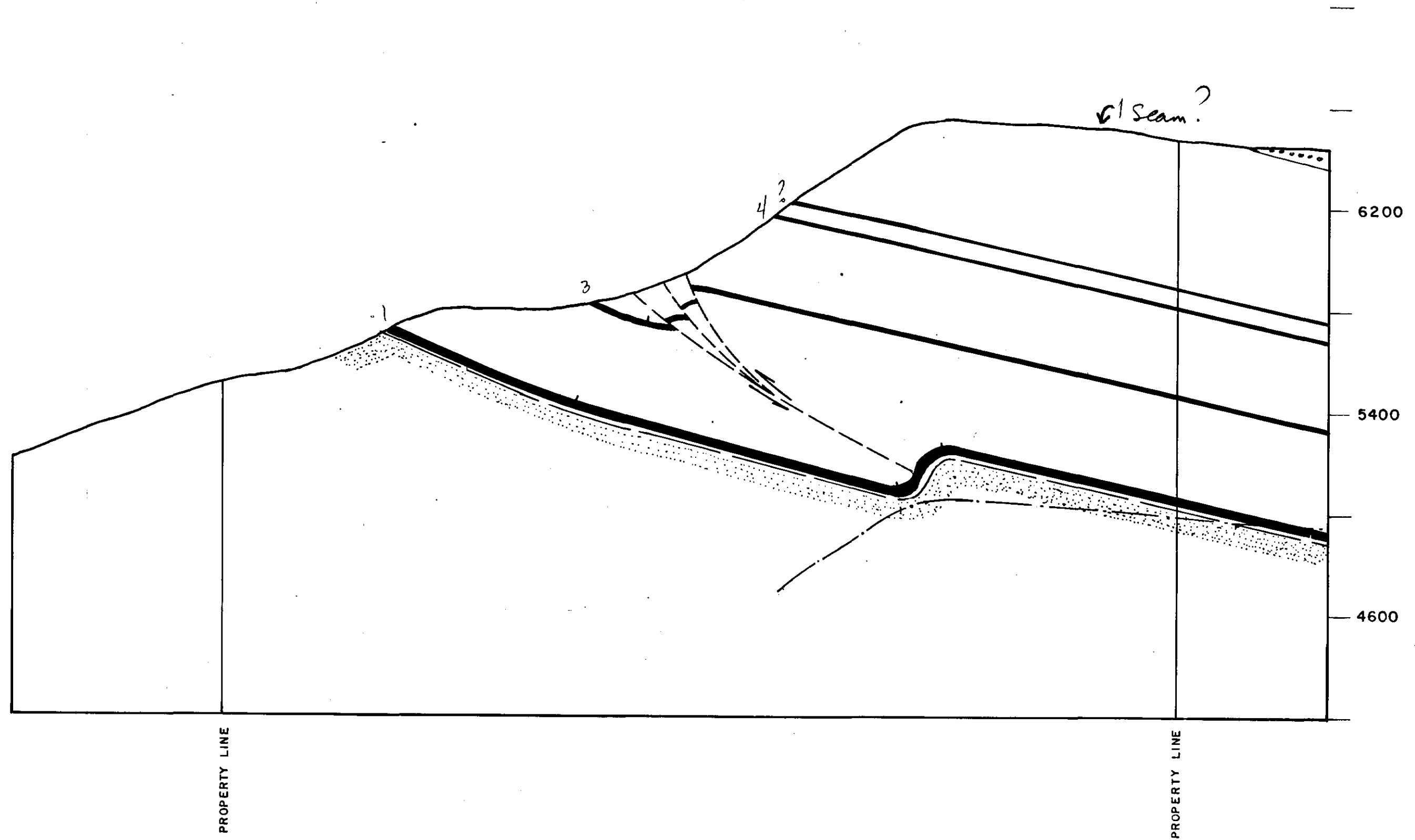
- LEGEND**
-  KOOTENAY FORMATION ELK MEMBER
 -  KOOTENAY FORMATION COAL BEARING MEMBER
 -  KOOTENAY FORMATION MOOSE MOUNTAIN MEMBER
 -  FERNIE FORMATION
 -  FAULT
 -  COAL
 -  1500' COVER LINE








301 2/2 (9)

KAISER RESOURCES NATAL, B.C.

FLATHEAD RIDGE
WEST LODGEPOLE AREA
SECTION - G

DESIGNED	SCALES
DRAWN L.B.S.	HOR. 1" = 400'
CHECKED	VERT.
APPROVED	DWG. NO.
DATE FEB. 1973	215-1-8
	REV.



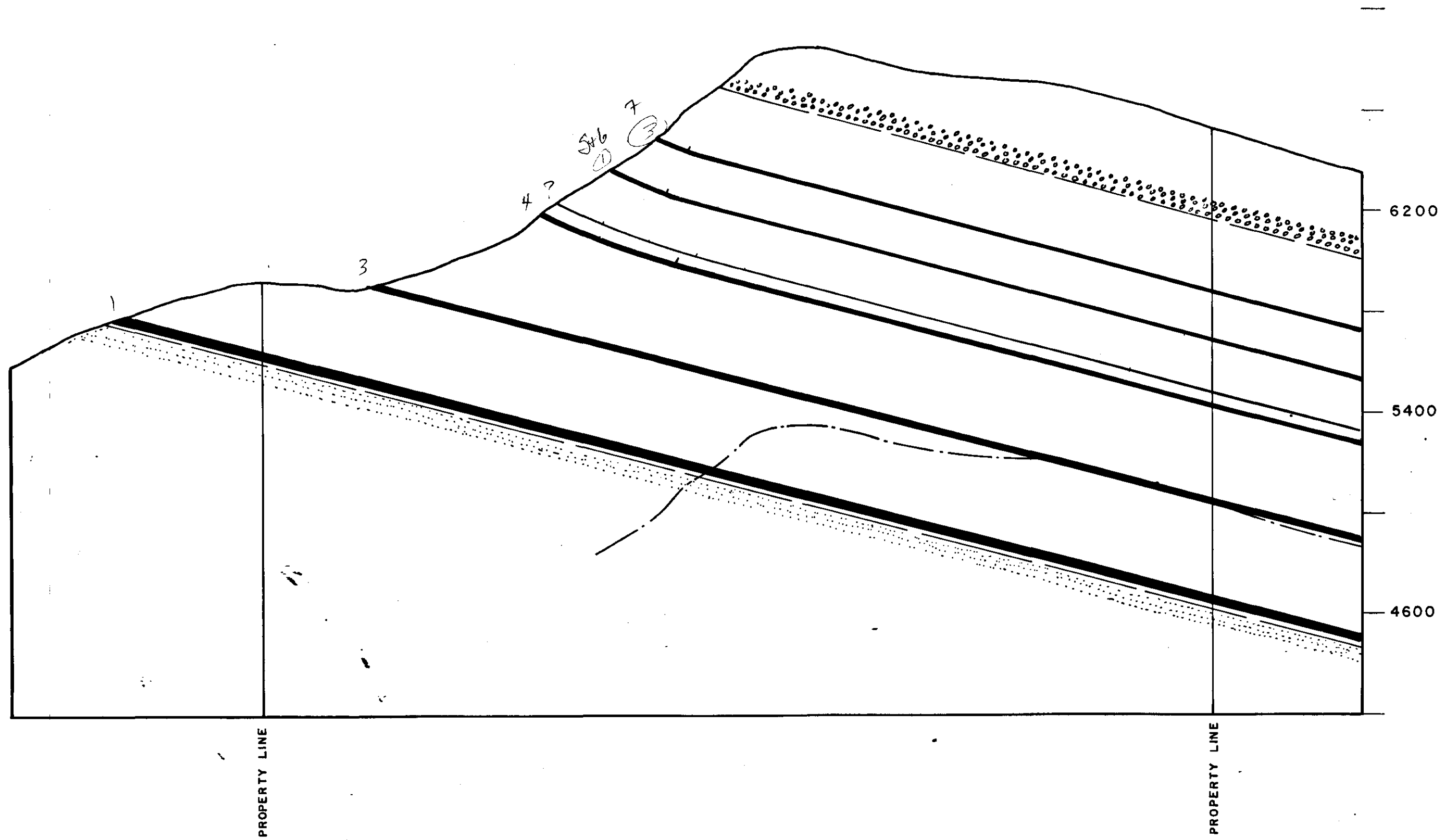
- LEGEND**
-  KOOTENAY FORMATION ELK MEMBER
 -  KOOTENAY FORMATION COAL BEARING MEMBER
 -  KOOTENAY FORMATION MOOSE MOUNTAIN MEMBER
 -  FERNIE FORMATION
 -  FAULT
 -  COAL
 -  1500' COVER LINE








301 2/2 (10)

KAISER RESOURCES NATAL, B.C.

FLATHEAD RIDGE
WEST LODGEPOLE AREA
SECTION - H

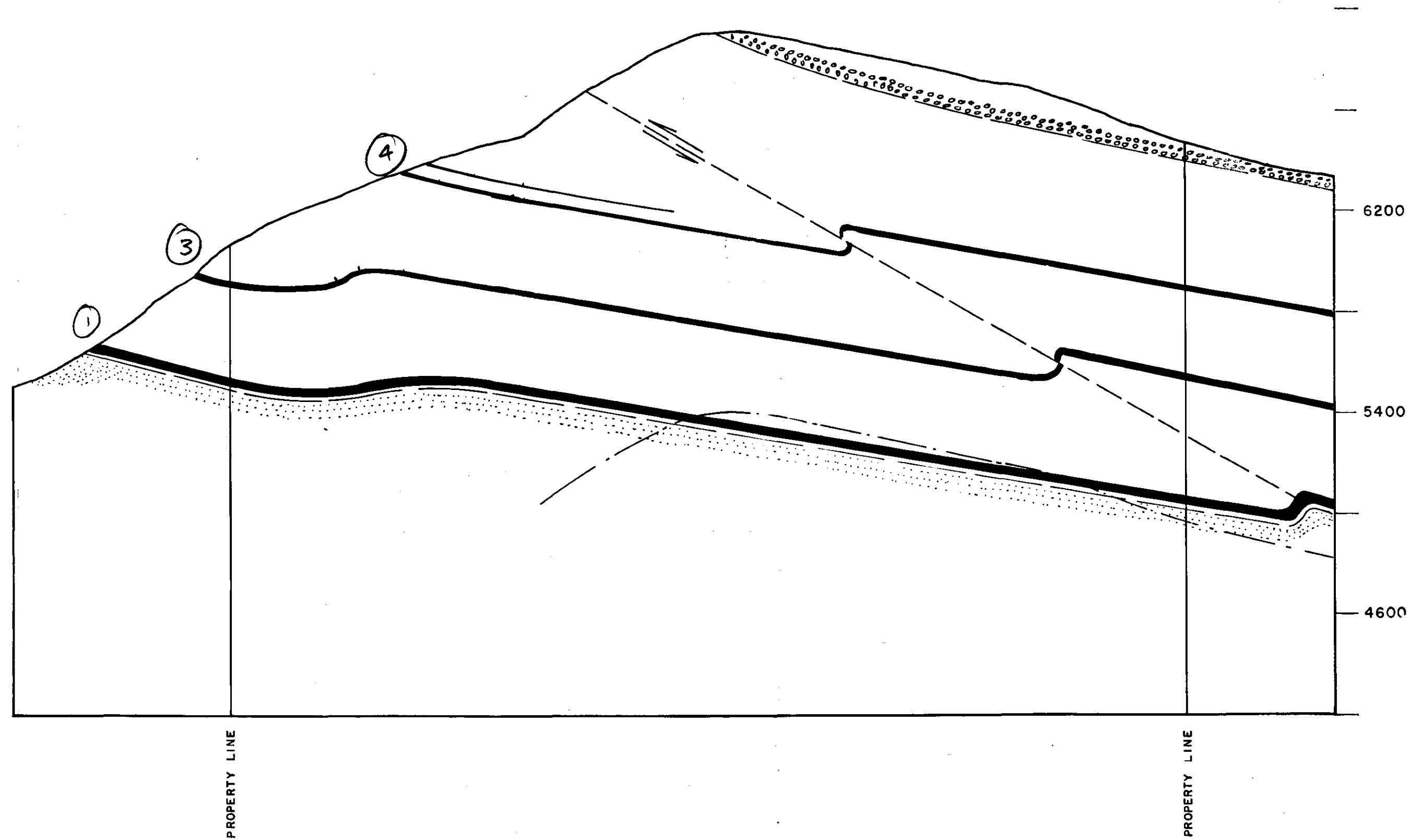
DESIGNED	SCALES	
DRAWN LBS	HOR 1" = 400'	
CHECKED	VERT.	
APPROVED	DWG. NO.	REV.
DATE FEB. 1973	215-1-9	


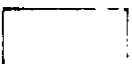







- LEGEND**
-  KOOTENAY FORMATION
ELK MEMBER
 -  KOOTENAY FORMATION
COAL BEARING MEMBER
 -  KOOTENAY FORMATION
MOOSE MOUNTAIN MEMBER
 -  FERNIE FORMATION
 -  FAULT
 -  COAL
 -  1500' COVER LINE

301 2/2 (11)

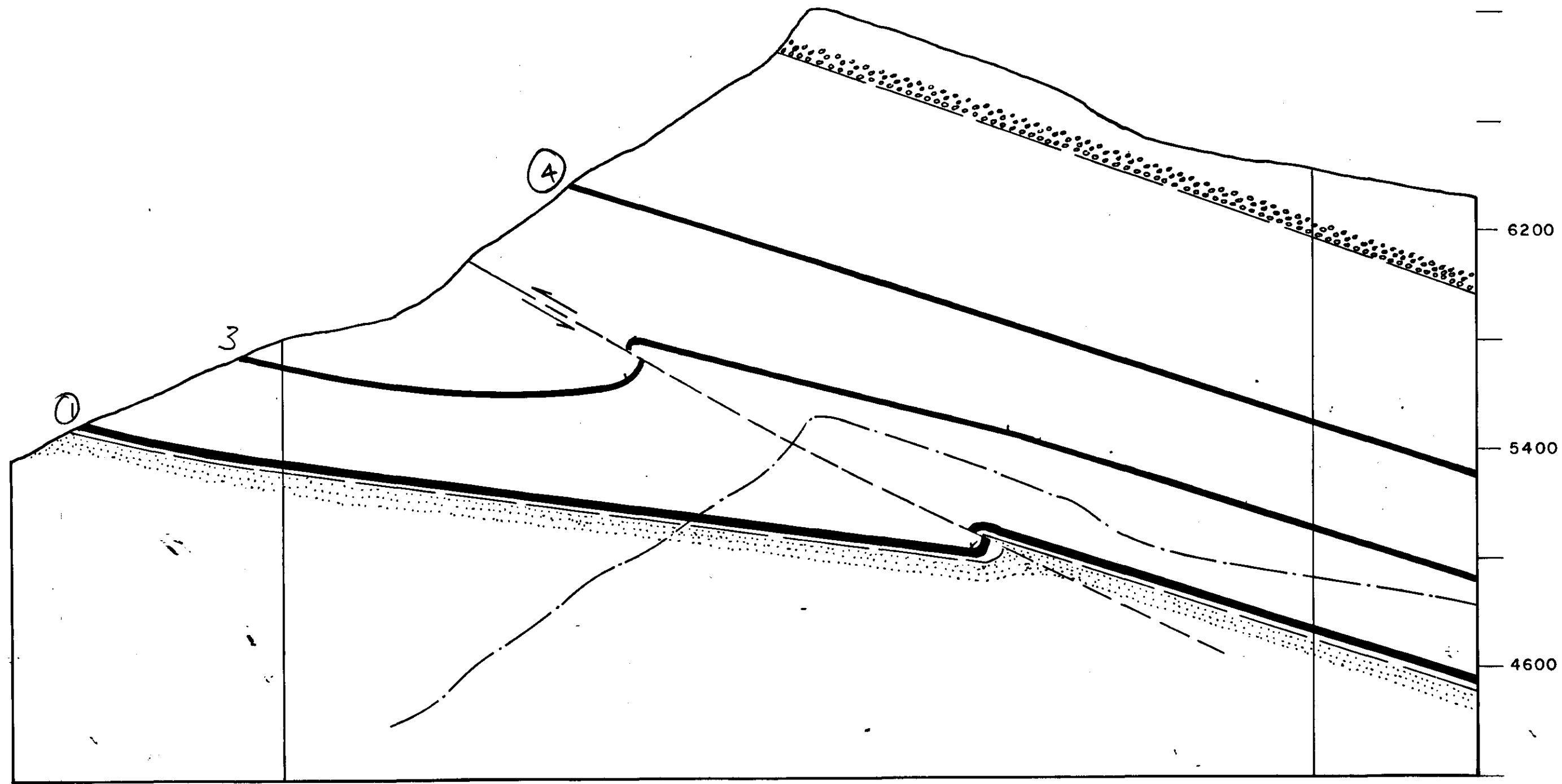
KAISER RESOURCES		NATAL, B.C.	
FLATHEAD RIDGE WEST LODGEPOLE AREA SECTION - J			
DESIGNED		SCALES	
DRAWN	L. B. S.	HOR.	1" = 400'
CHECKED		VERT.	
APPROVED		DWG. NO.	REV.
DATE	FEB. 1973	215-1-11	










- LEGEND**
-  KOOTENAY FORMATION
ELK MEMBER
 -  KOOTENAY FORMATION;
COAL BEARING MEMBER
 -  KOOTENAY FORMATION
MOOSE MOUNTAIN MEMBER
 -  FERNIE FORMATION
 -  FAULT
 -  COAL
 -  1500' COVER LINE

301 2/2 (12)

KAISER RESOURCES		NATAL, B.C.	
FLATHEAD RIDGE WEST LODGEPOLE AREA SECTION - K			
DESIGNED	SCALES	HOR. 1" = 400'	
DRAWN L. B. S.		VERT. _____	
CHECKED		DWG. NO.	REV.
APPROVED		215-1-12	
DATE FEB. 1973			



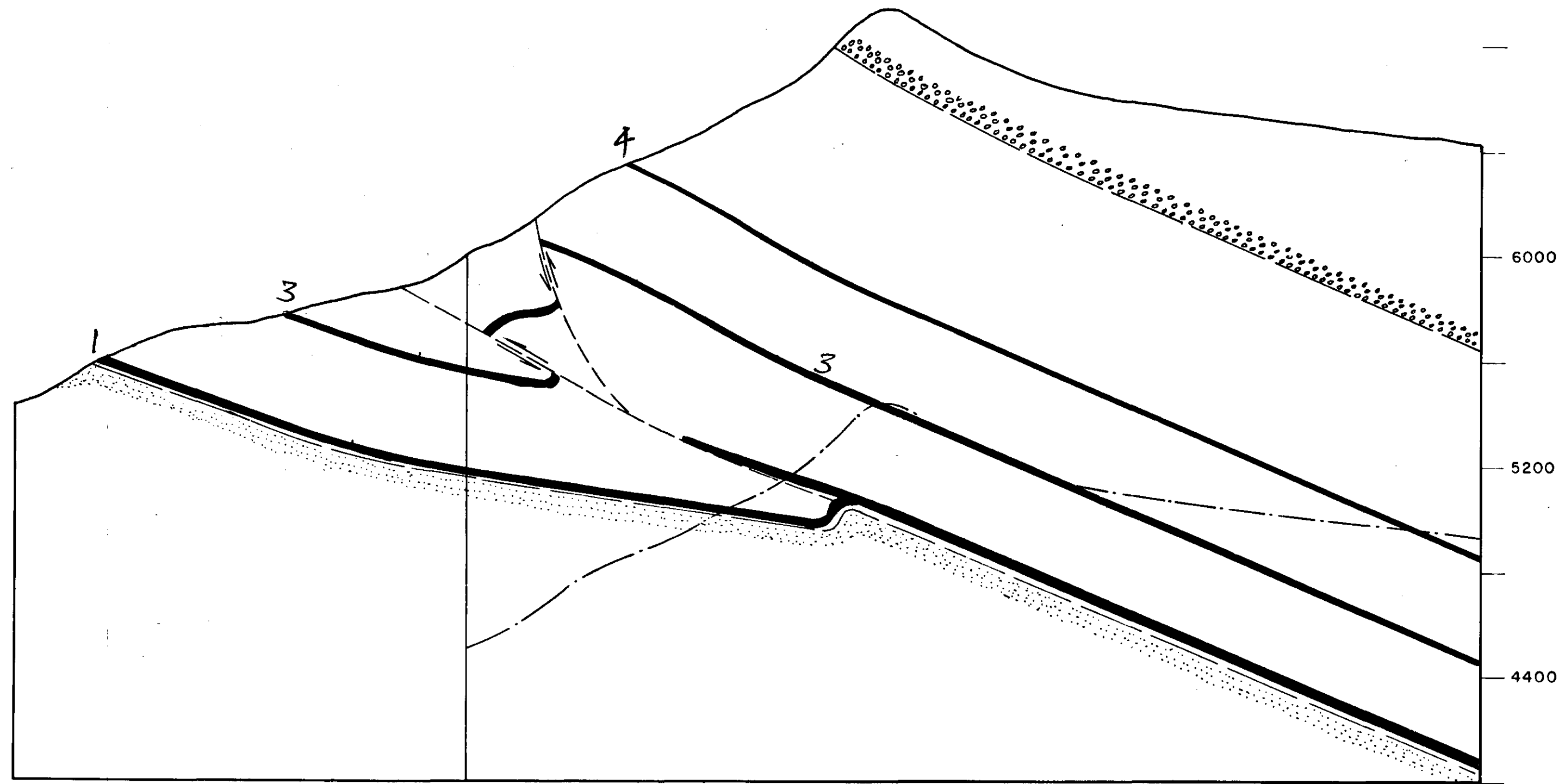
- LEGEND**
-  KOOTENAY FORMATION ELK MEMBER
 -  KOOTENAY FORMATION COAL BEARING MEMBER
 -  KOOTENAY FORMATION MOOSE MOUNTAIN MEMBER
 -  FERNIE FORMATION
 -  FAULT
 -  COAL
 -  1500' COVER LINE








PROPERTY LINE

PROPERTY LINE

301 2/2 (13)

KAISER RESOURCES		NATAL, B.C.	
FLATHEAD RIDGE WEST LODGEPOLE AREA SECTION - L			
DESIGNED		SCALES	
DRAWN	L. B. S.	HOR.	1" = 400'
CHECKED		VERT.	
APPROVED		DWG. NO.	215-1-13
DATE	FEB. 1973	REV.	



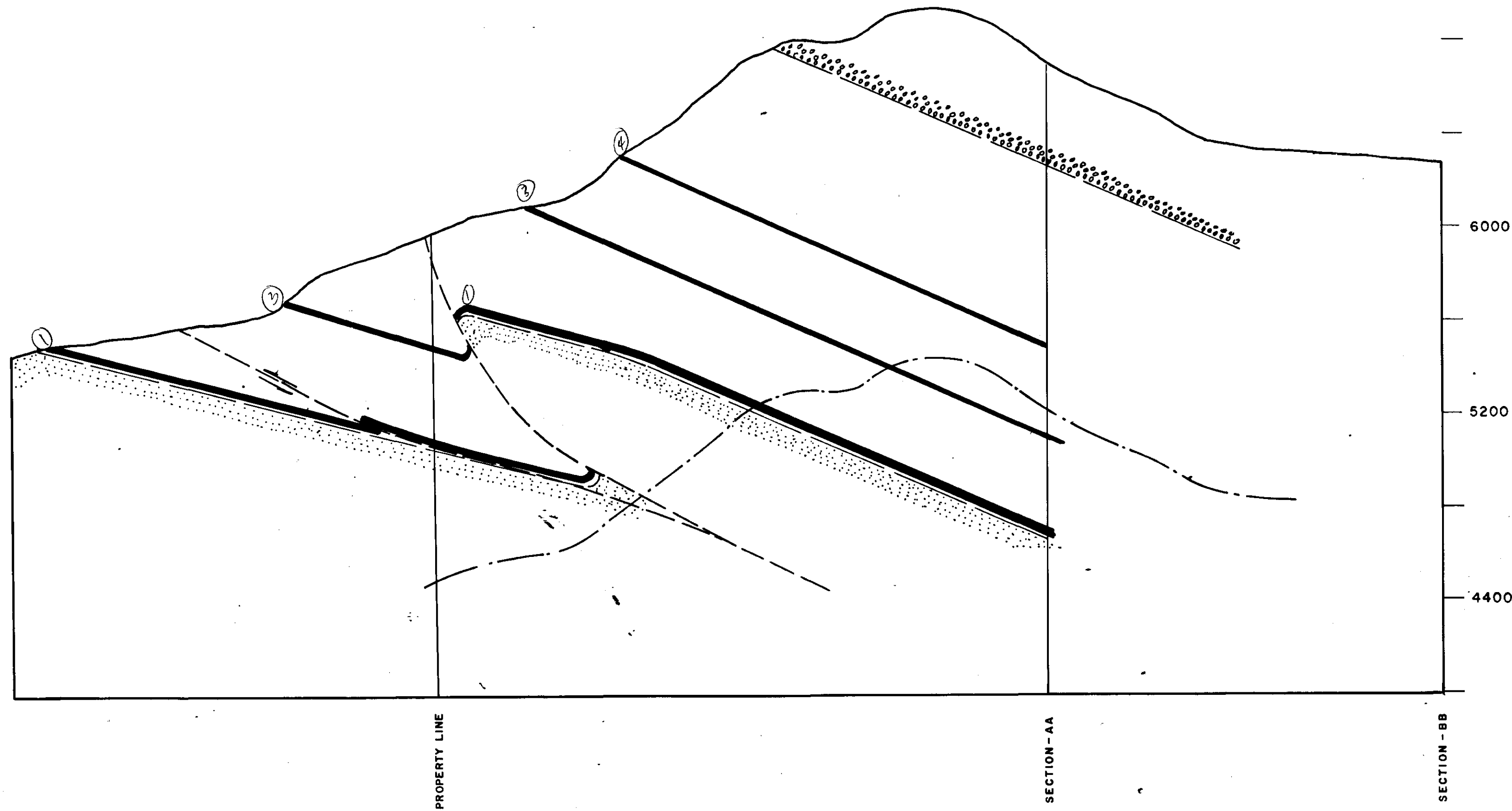
- LEGEND**
-  KOOTENAY FORMATION
ELK MEMBER
 -  KOOTENAY FORMATION
COAL BEARING MEMBER
 -  KOOTENAY FORMATION
MOOSE MOUNTAIN MEMBER
 -  FERNIE FORMATION
 -  FAULT
 -  COAL
 -  1500' COVER LINE

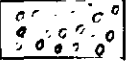






301 2/2 (14)

KAISER RESOURCES		NATAL, B.C.	
FLATHEAD RIDGE WEST LODGEPOLE AREA			
SECTION - M			
DESIGNED		SCALES	
DRAWN	L. B. S.	HOR.	1" = 400'
CHECKED		VERT.	
APPROVED		DWG. NO.	215-1-14
DATE	FEB. 1973	REV.	

PROPERTY LINE

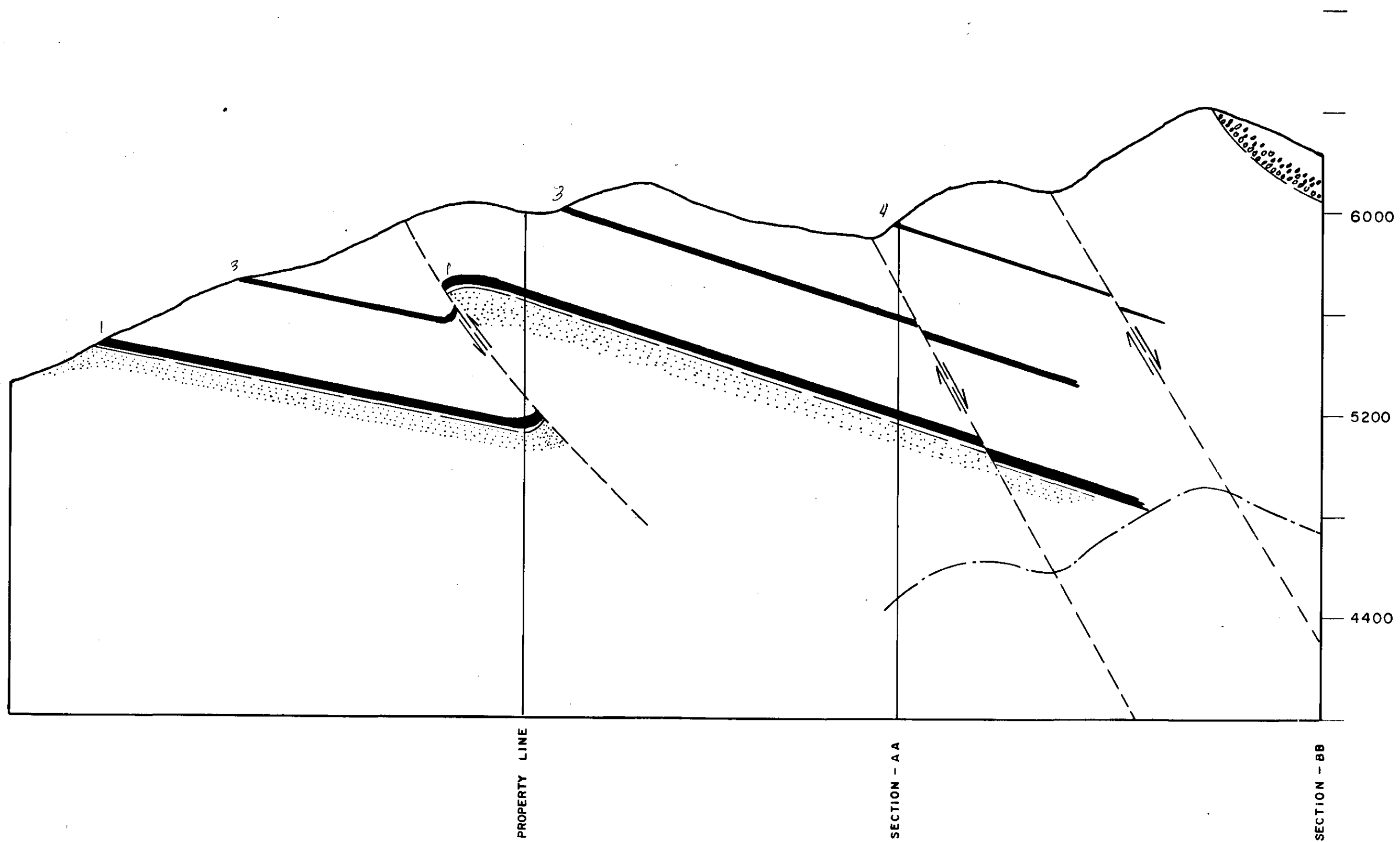
SECTION - AA










- LEGEND**
-  KOOTENAY FORMATION
ELK MEMBER
 -  KOOTENAY FORMATION;
COAL BEARING MEMBER
 -  KOOTENAY FORMATION
MOOSE MOUNTAIN MEMBER
 -  FERNIE FORMATION
 -  FAULT
 -  COAL
 -  1500' COVER LINE

301 2/2 (15)

KAISER RESOURCES		NATAL, B.C.	
FLATHEAD RIDGE WEST LODGEPOLE AREA SECTION - N			
DESIGNED	DRAWN L.B.S.		SCALES HOR. 1" = 400'
CHECKED			VERT.
APPROVED			DWG. NO.
DATE FEB. 1973			215-1-15



- LEGEND**
-  KOOTENAY FORMATION
ELK MEMBER
 -  KOOTENAY FORMATION;
COAL BEARING MEMBER
 -  KOOTENAY FORMATION
MOOSE MOUNTAIN MEMBER
 -  FERNIE FORMATION
 -  FAULT
 -  COAL
 -  1500' COVER LINE

301 2/2 (16)

KAISER RESOURCES		NATAL, B.C.	
FLATHEAD RIDGE WEST LODGEPOLE AREA SECTION - O			
DESIGNED	SCALE	HOR. 1" = 400'	
DRAWN L.B.S.			
CHECKED			
APPROVED	DWG. NO.	215-1-16	
DATE FEB. 1974			



1330 (SAMPLE N2)

1217



7 SEAM
61

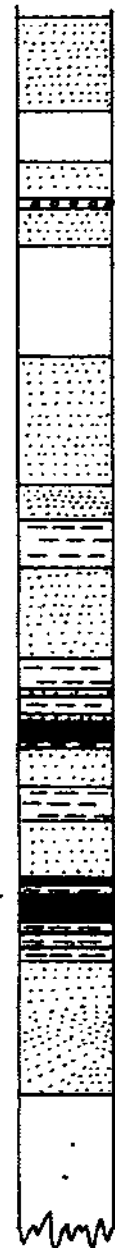
6 SEAM
261
5 SEAM
262

4 SEAM
ADIT 3

3 SEAM
ADIT 2

117

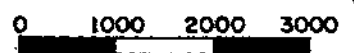
1 SEAM
ADIT 1



121



COAL
COVER
SHALES
SILTSTONE
SANDSTONE



TOP OF MOOSE MOUNTAIN MEMBER

PROPERTY LINE

CORRELATION CHART

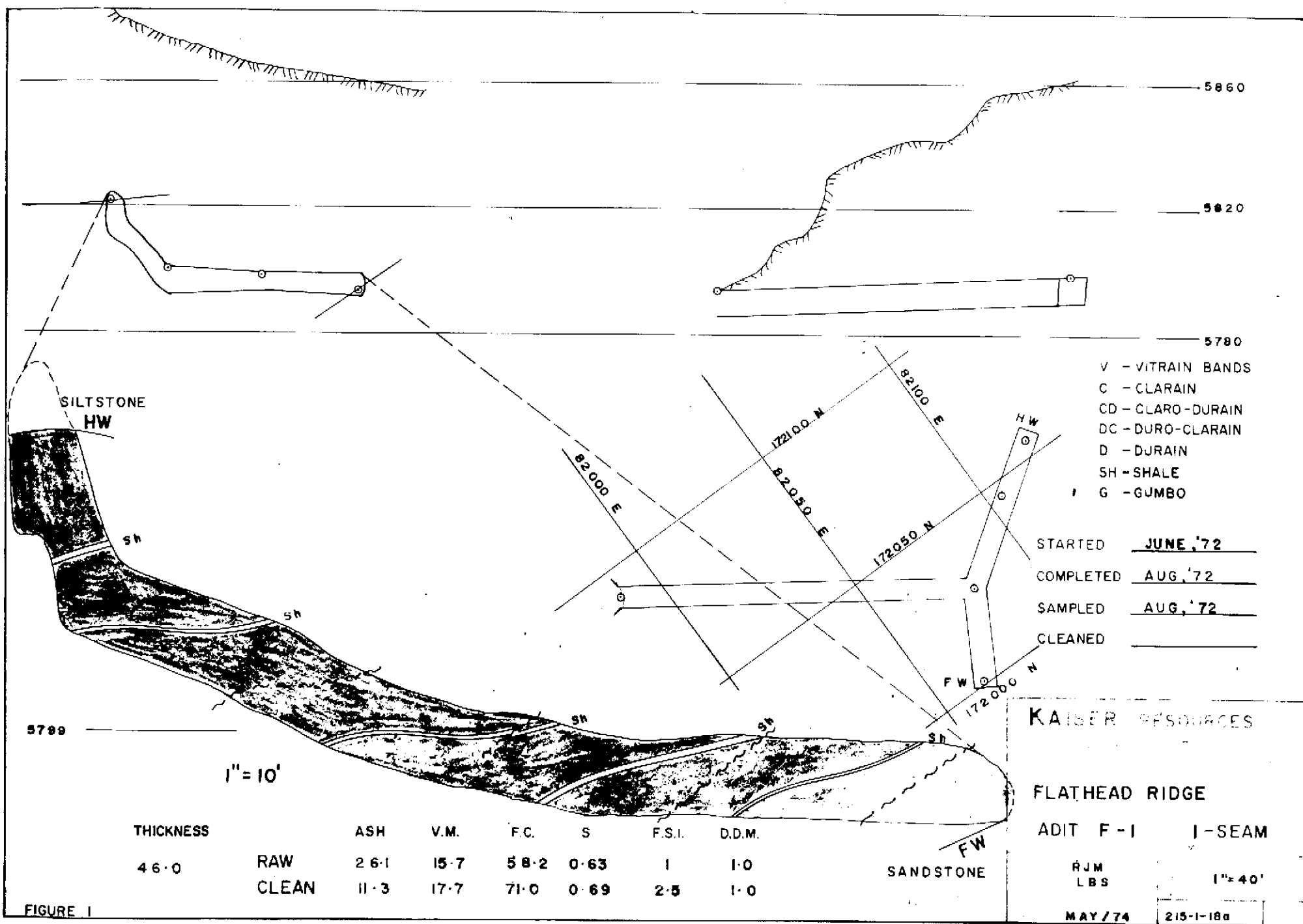
FLATHEAD RIDGE
WEST LODGEPOLE AREA

DRG. NO 215-1-17

1972

301 2/2

1806



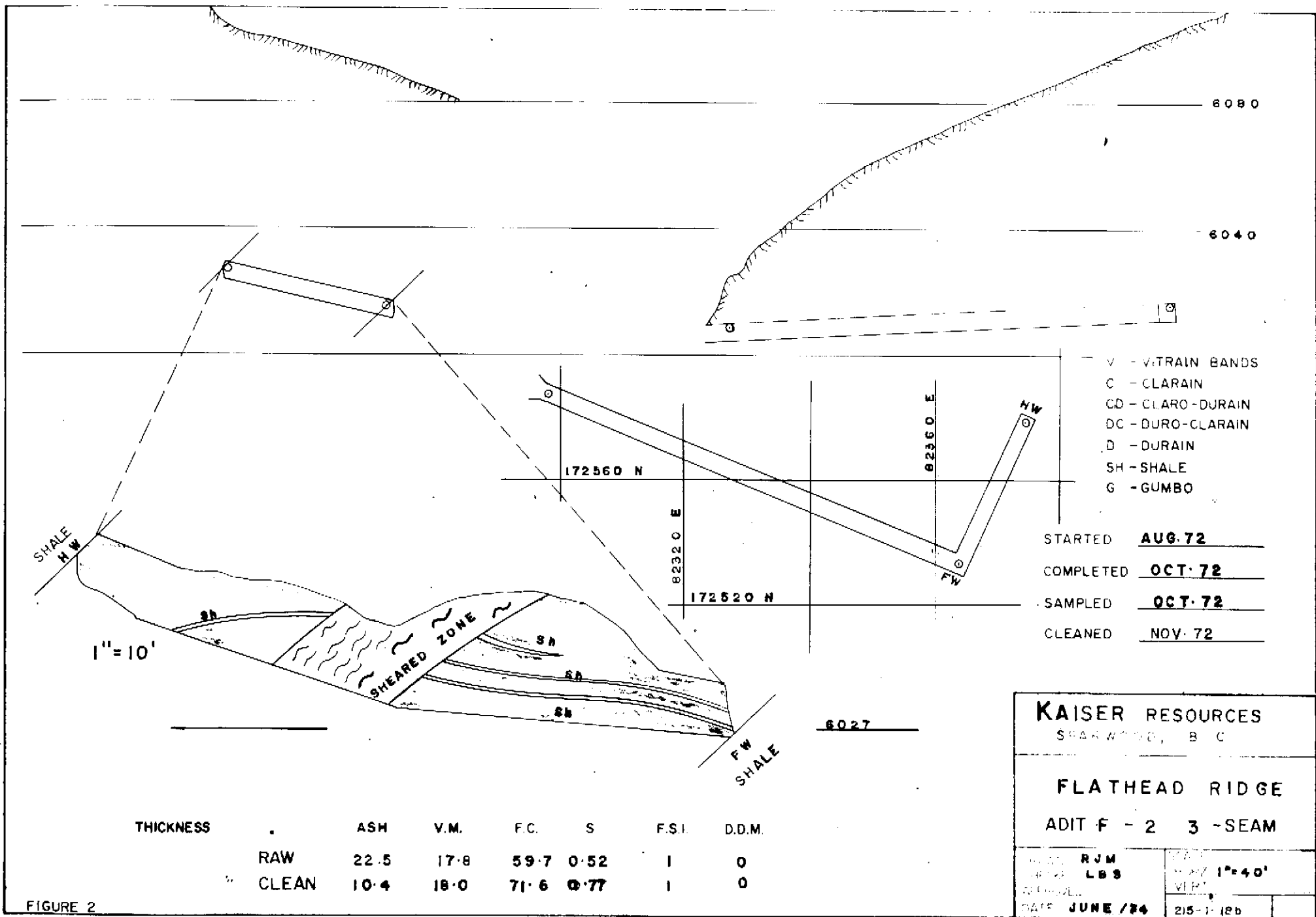


FIGURE 2

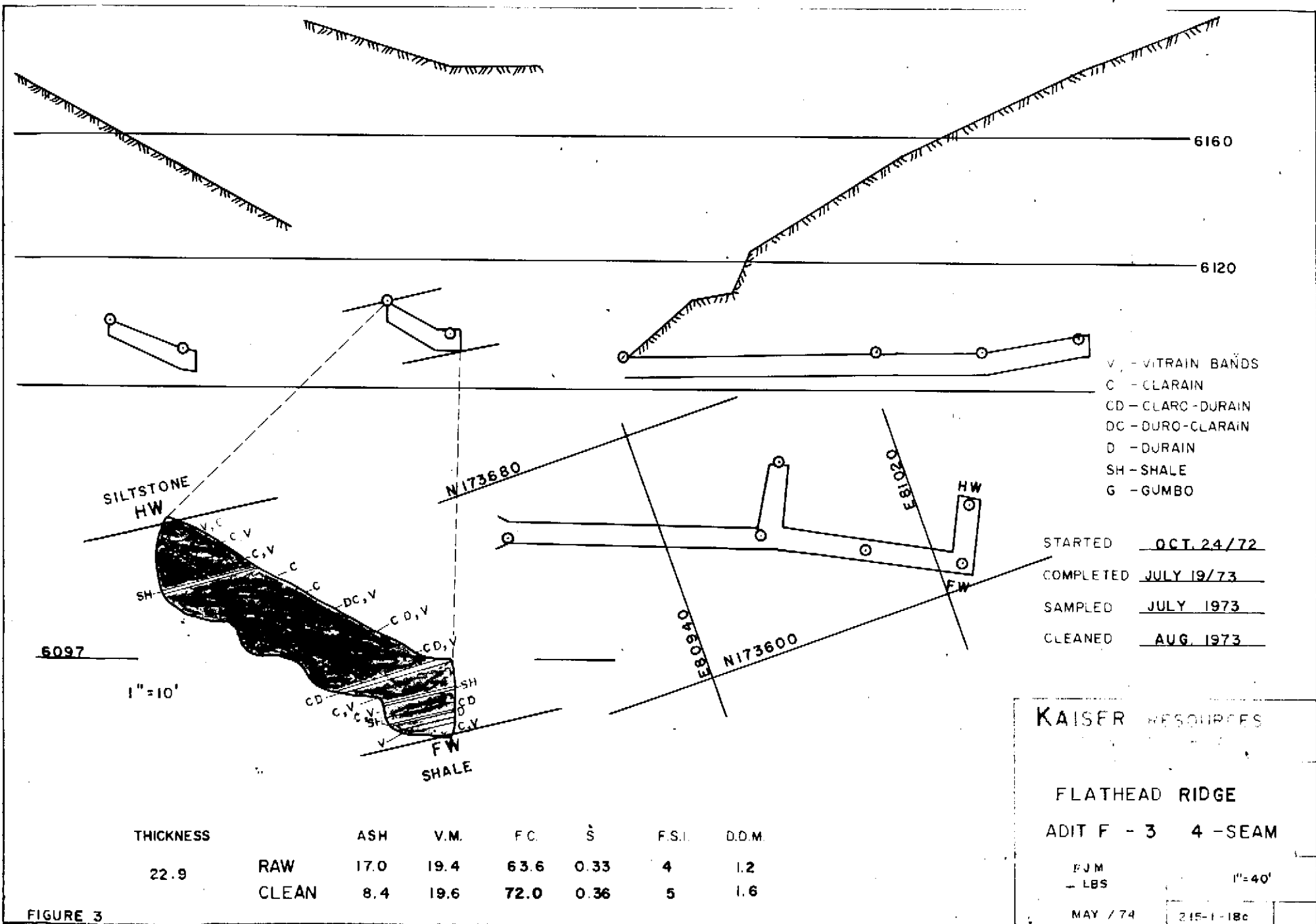


FIGURE 3

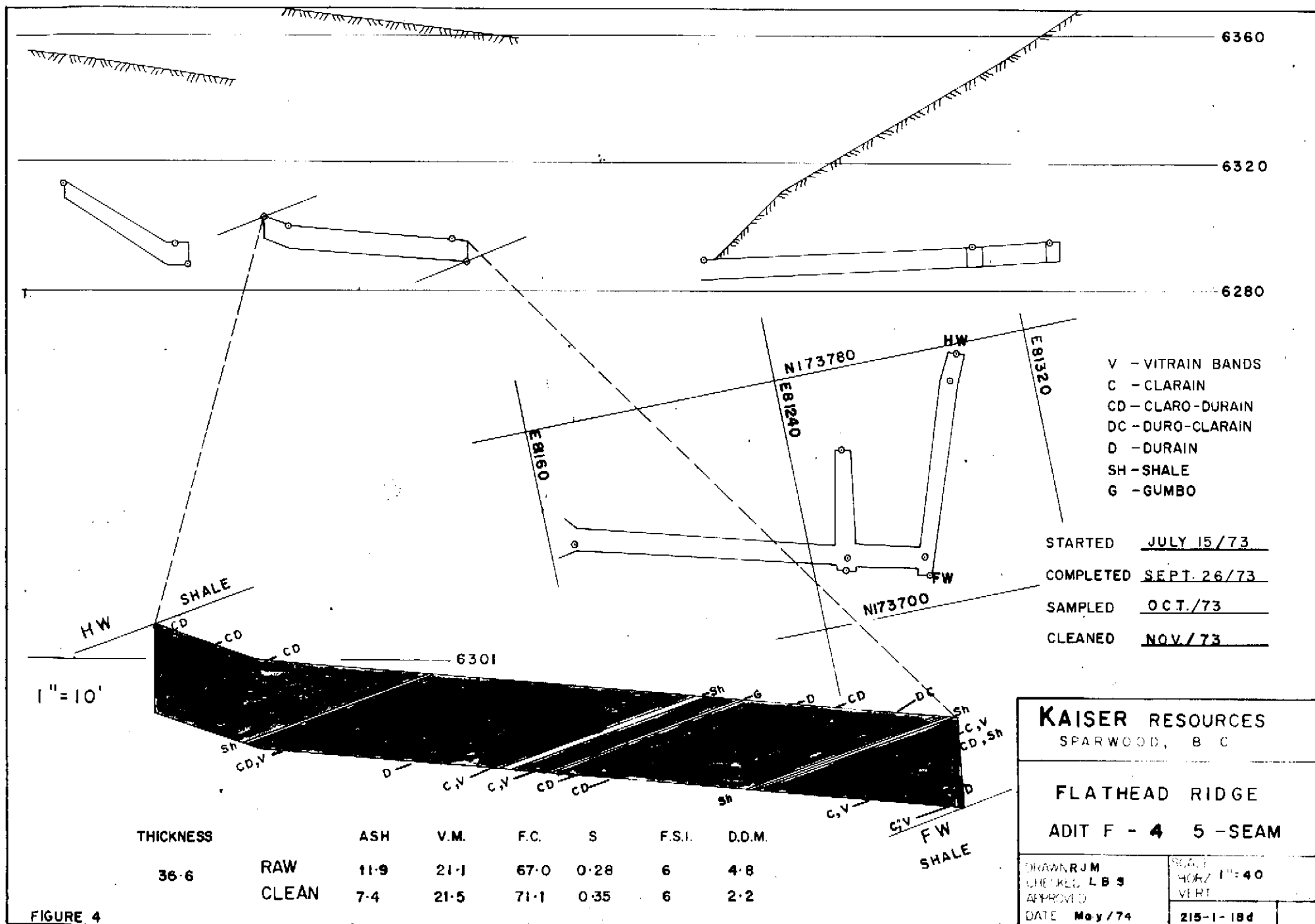
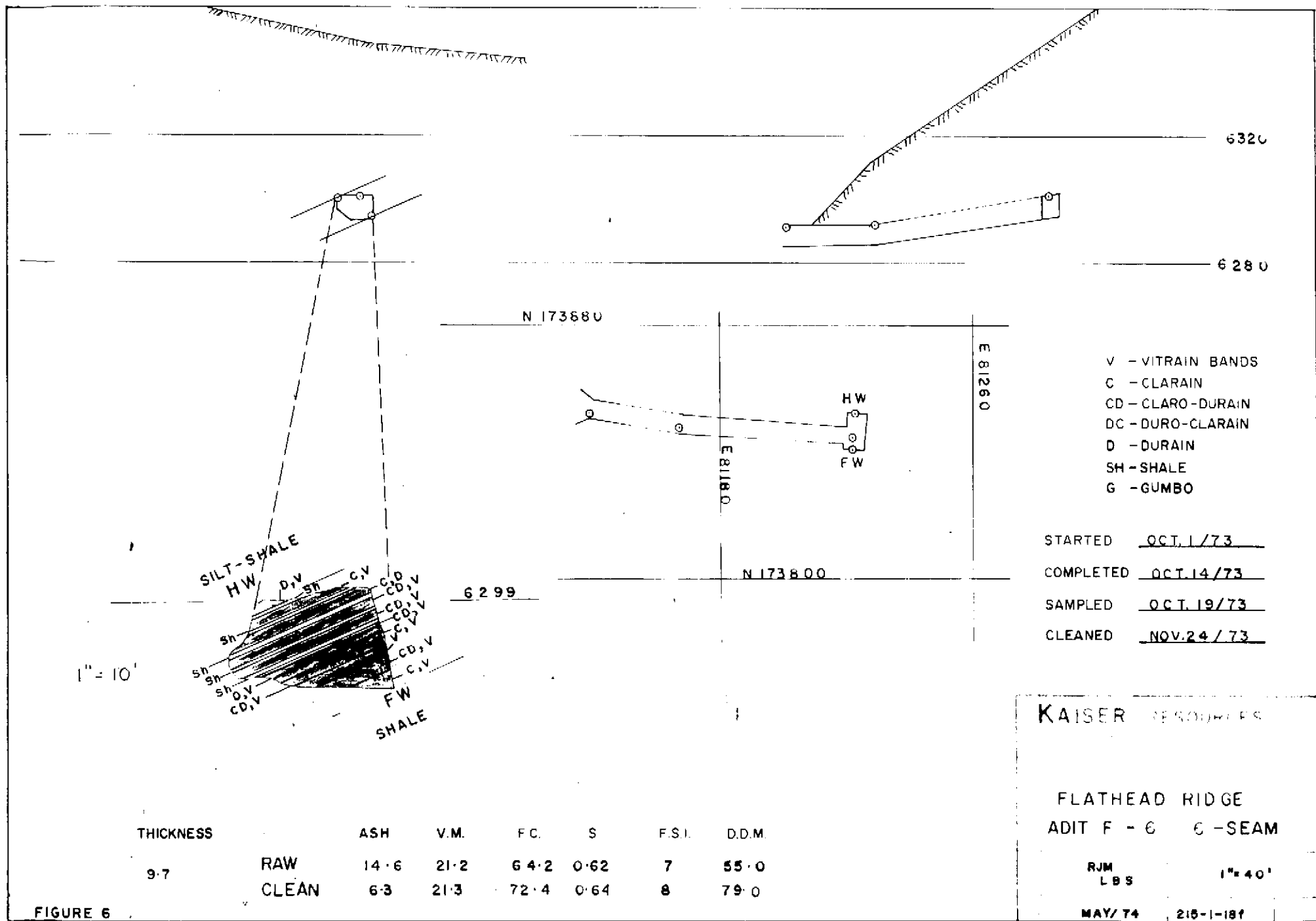


FIGURE 4



- V - VITRAIN BANDS
- C - CLARAIN
- CD - CLARO-DURAIN
- DC - DURO-CLARAIN
- D - DURAIN
- SH - SHALE
- G - GUMBO

STARTED OCT. 1/73
 COMPLETED OCT. 14/73
 SAMPLED OCT. 19/73
 CLEANED NOV. 24/73

KAISER ENGINEERS

FLATHEAD RIDGE
ADIT F - G C - SEAM

 RJM
 LBS 1" = 40'

 MAY/74 216-1-181

THICKNESS		ASH	V.M.	FC.	S	F.S.I.	D.D.M.
9.7	RAW	14.6	21.2	64.2	0.62	7	55.0
	CLEAN	6.3	21.3	72.4	0.64	8	79.0

FIGURE 6

FLATHEAD

+ 51

5800

5700

6000

5500

+ 50

6500

60150E
5443350N

5500

6000

5000

49

CREEK

SEAM 1

SEC-AA

SEC-BB

SEC-CC

SEC-DD


SEC-EE

SEC-FF

SEC-GG

SEC-HH

301 1/2 (a)



LEGEND

KOOTENAY FORMATION		
ELK MEMBER		
COAL BEARING MEMBER		
MOOSE MOUNTAIN MEMBER		
FERNIE FORMATION		
ROAD	SURVEYED	
	UNSURVEYED	
FAULT	OBSERVED	
	INFERRED	
OVERTHRUST		
SYNCLINE		
ANTICLINE		
MINOR FOLD		
STRIKE AND DIP		
CONTACT	DEFINITE	
	INDEFINITE	
COAL OUTCROP	TRACED	
	PROJECTED	
CUT ON COAL AND THICKNESS		
SAMPLE NUMBER		
ADIT		
COVER LINES	1500 FEET	
	2500 FEET	

301 2/2

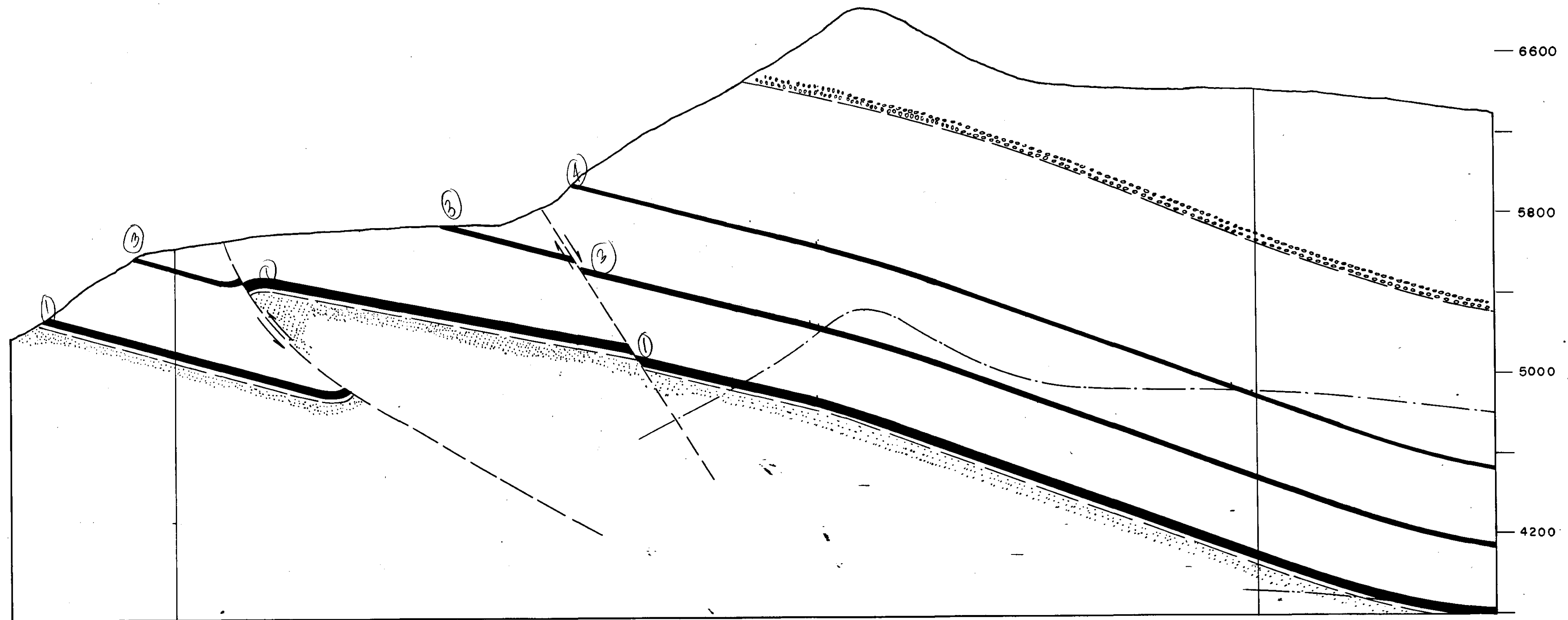
REV. DATE REVISION OR CH. ART.

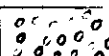





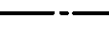
KAISER RESOURCES (176) NATAL B.C.

FLATHEAD RIDGE
NORTH LODGEPOLE AREA

DESIGNED:
DRAWN: L.B.S.
CHECKED:
APPROVED:
DATE: FEB. 1973

SCALE:
HOR: 1" = 400'
VERT:
DWG. NO: 215-2-1
REV:




- LEGEND**
-  KOOTENAY FORMATION ELK MEMBER
 -  KOOTENAY FORMATION COAL BEARING MEMBER
 -  KOOTENAY FORMATION MOOSE MOUNTAIN MEMBER
 -  FERNIE FORMATION
 -  FAULT
 -  COAL
 -  1500' COVER LINE

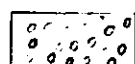






301 2/2 (18)

KAISER RESOURCES NATAL, B.C.

FLATHEAD RIDGE
NORTH LODGEPOLE AREA
SECTION - A A

DESIGNED	SCALES
DRAWN L. B. S.	HOR. 1" = 400'
CHECKED	VERT.
APPROVED	DWG. NO.
DATE FEB. 1973	215-2-2



- LEGEND**
-  KOOTENAY FORMATION
ELK MEMBER
 -  KOOTENAY FORMATION;
COAL BEARING MEMBER
 -  KOOTENAY FORMATION
MOOSE MOUNTAIN MEMBER
 -  FERNIE FORMATION
 -  FAULT
 -  COAL
 -  1500' COVER LINE

PROPERTY LINE

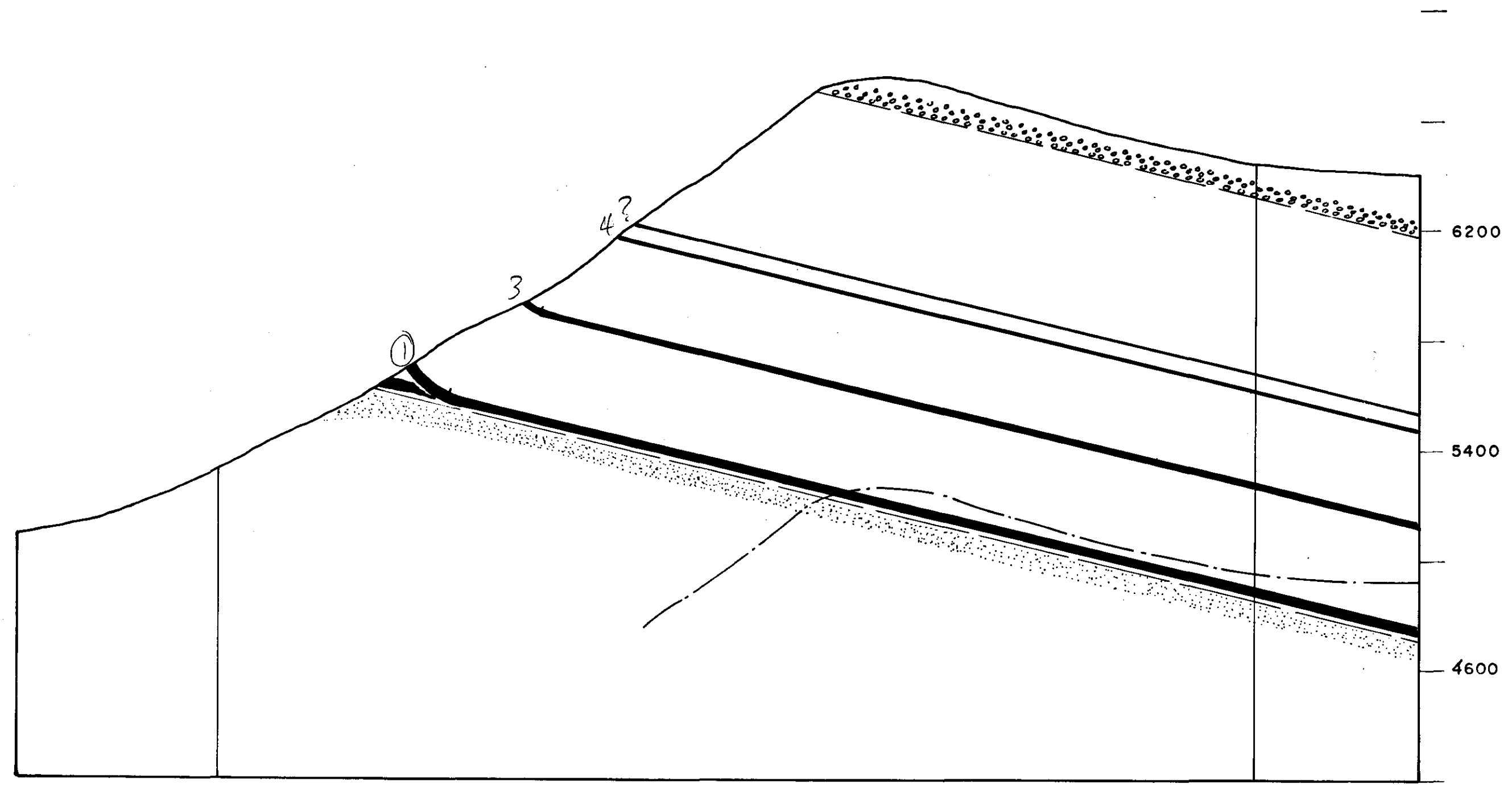
PROPERTY LINE



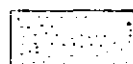




301 2/2 (19)

KAISER RESOURCES NATAL, B.C.

FLATHEAD RIDGE
NORTH LODGEPOLE AREA
SECTION - BB

DESIGNED	L.B.S.		SCALES	HOR. 1" = 400'
DRAWN			VERT.	
CHECKED			DWG. NO.	215-2-3
APPROVED			REV.	
DATE	FEB. 1973			



- LEGEND**
-  KOOTENAY FORMATION
ELK MEMBER
 -  KOOTENAY FORMATION;
COAL BEARING MEMBER
 -  KOOTENAY FORMATION
MOOSE MOUNTAIN MEMBER
 -  FERNIE FORMATION
 -  FAULT
 -  COAL
 -  1500' COVER LINE

PROPERTY LINE

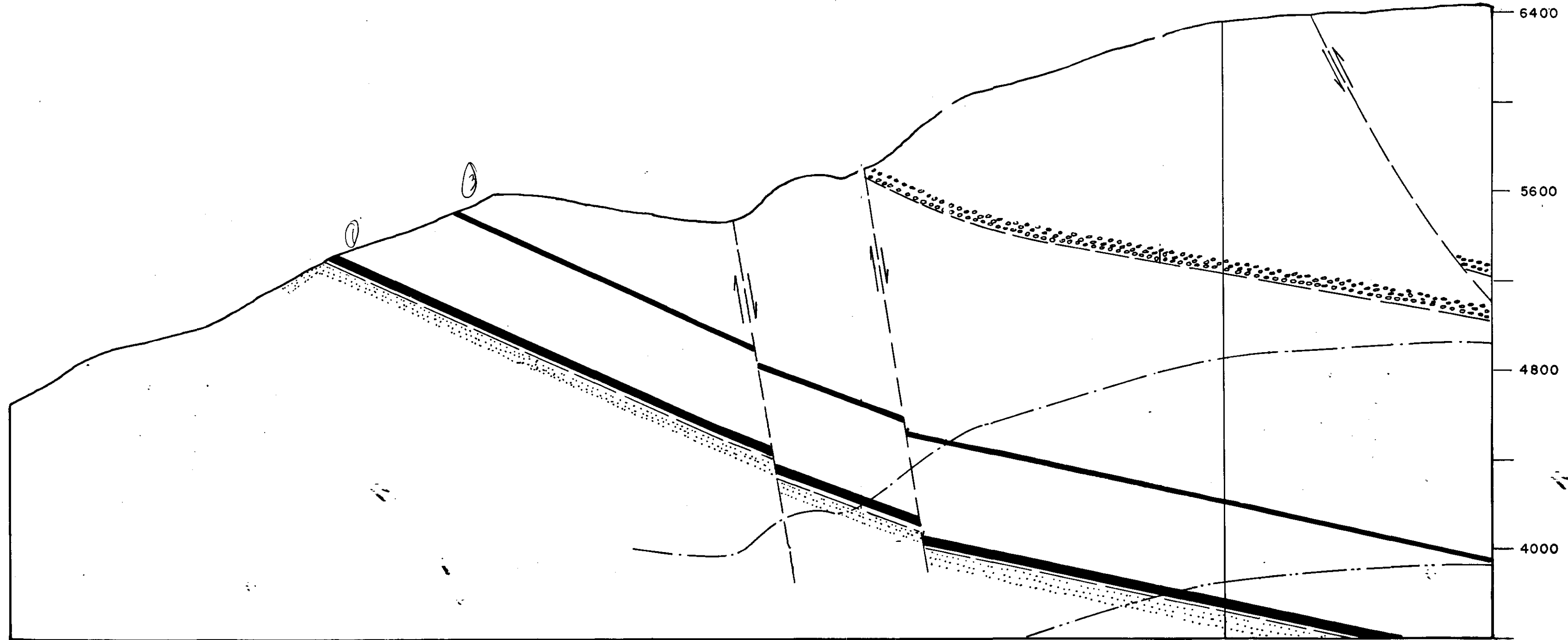
PROPERTY LINE









301 2/2 (20)

KAISER RESOURCES NATAL, B.C.

FLATHEAD RIDGE
WEST LODGEPOLE AREA
SECTION - I

DESIGNED	SCALES	
DRAWN L. B. S.	HOR. 1" = 400'	
CHECKED	VERT.	
APPROVED	DWG. NO.	REV.
DATE FEB 1973	215-1-10	



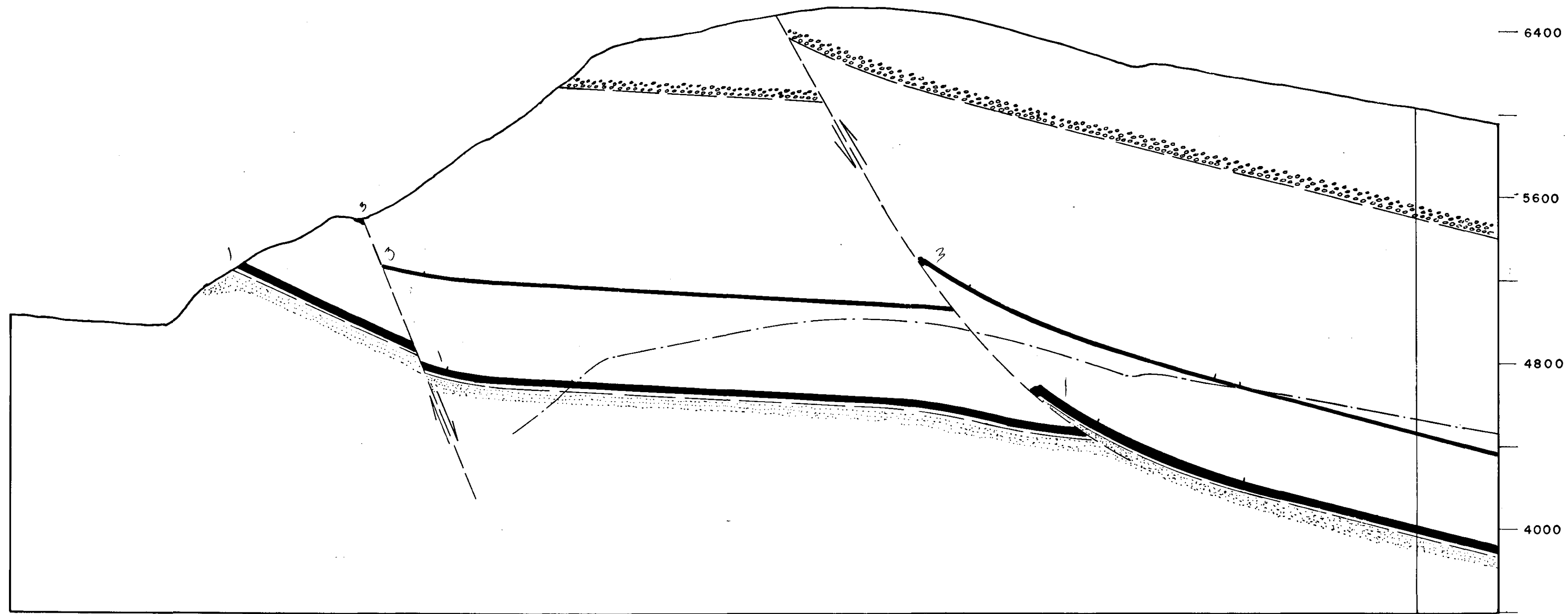
- LEGEND**
-  KOOTENAY FORMATION
ELK MEMBER
 -  KOOTENAY FORMATION
COAL BEARING MEMBER
 -  KOOTENAY FORMATION
MOOSE MOUNTAIN MEMBER
 -  FERNIE FORMATION
 -  FAULT
 -  COAL
 -  1500' COVER LINE
 -  2500' COVER LINE








301 2/2 (21)

KAISER RESOURCES NATAL, B.C.

FLATHEAD RIDGE
NORTH LODGEPOLE AREA
SECTION - CC

DESIGNED	SCALES	
DRAWN L. B. S.	HOR. 1" = 400'	
CHECKED	VERT.	
APPROVED	DWG. NO.	REV.
DATE FEB. 1973	215-2-4	



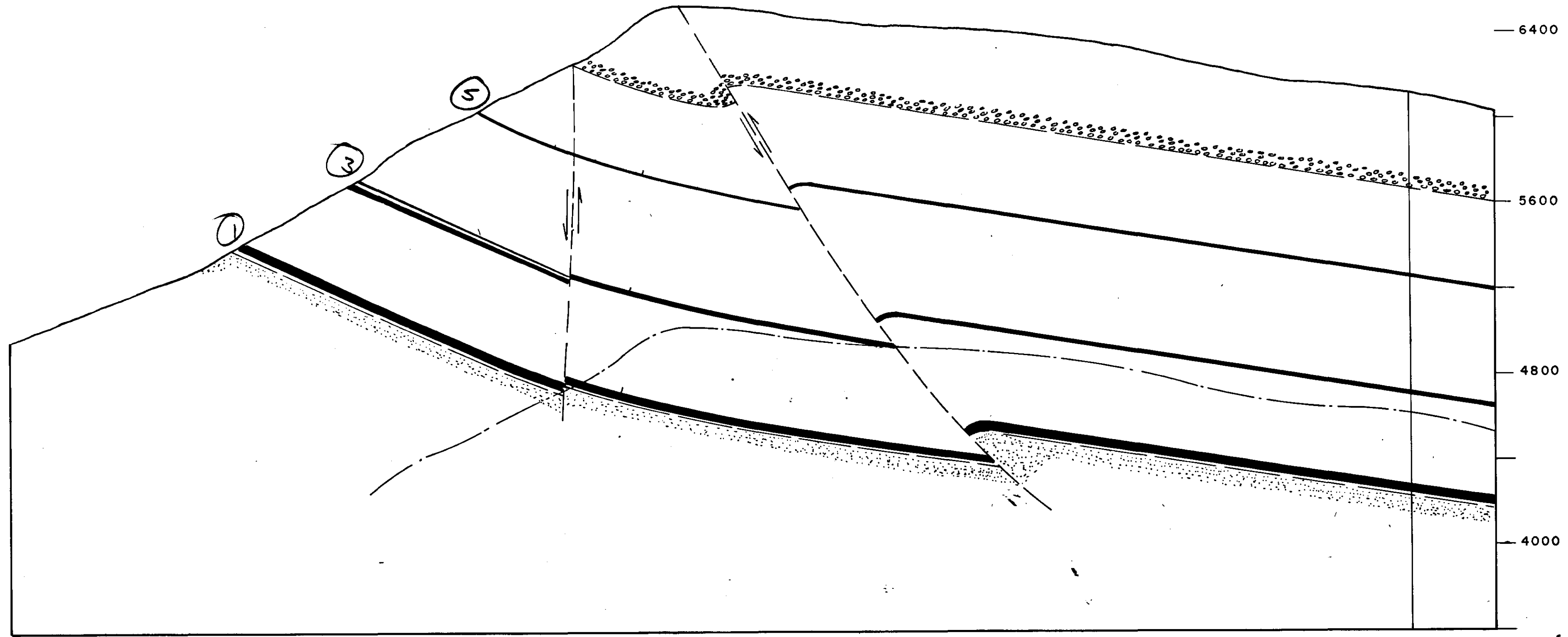
- LEGEND**
-  KOOTENAY FORMATION
ELK MEMBER
 -  KOOTENAY FORMATION
COAL BEARING MEMBER
 -  KOOTENAY FORMATION
MOOSE MOUNTAIN MEMBER
 -  FERNIE FORMATION
 -  FAULT
 -  COAL
 -  1500' COVER LINE


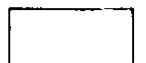





301 2/2 (22)

KAISER RESOURCES NATAL, B.C.

FLATHEAD RIDGE
NORTH LODGEPOLE AREA
SECTION - DD

DESIGNED	L.B.S.		SCALES
DRAWN	L.B.S.		HOR. 1" = 400'
CHECKED			VERT.
APPROVED			DWG. NO.
DATE FEB. 1973			215-2-5
			REV.



- LEGEND**
-  KOOTENAY FORMATION ELK MEMBER
 -  KOOTENAY FORMATION COAL BEARING MEMBER
 -  KOOTENAY FORMATION MOOSE MOUNTAIN MEMBER
 -  FERNIE FORMATION
 -  FAULT
 -  COAL
 -  1500' COVER LINE

PROPERTY LINE

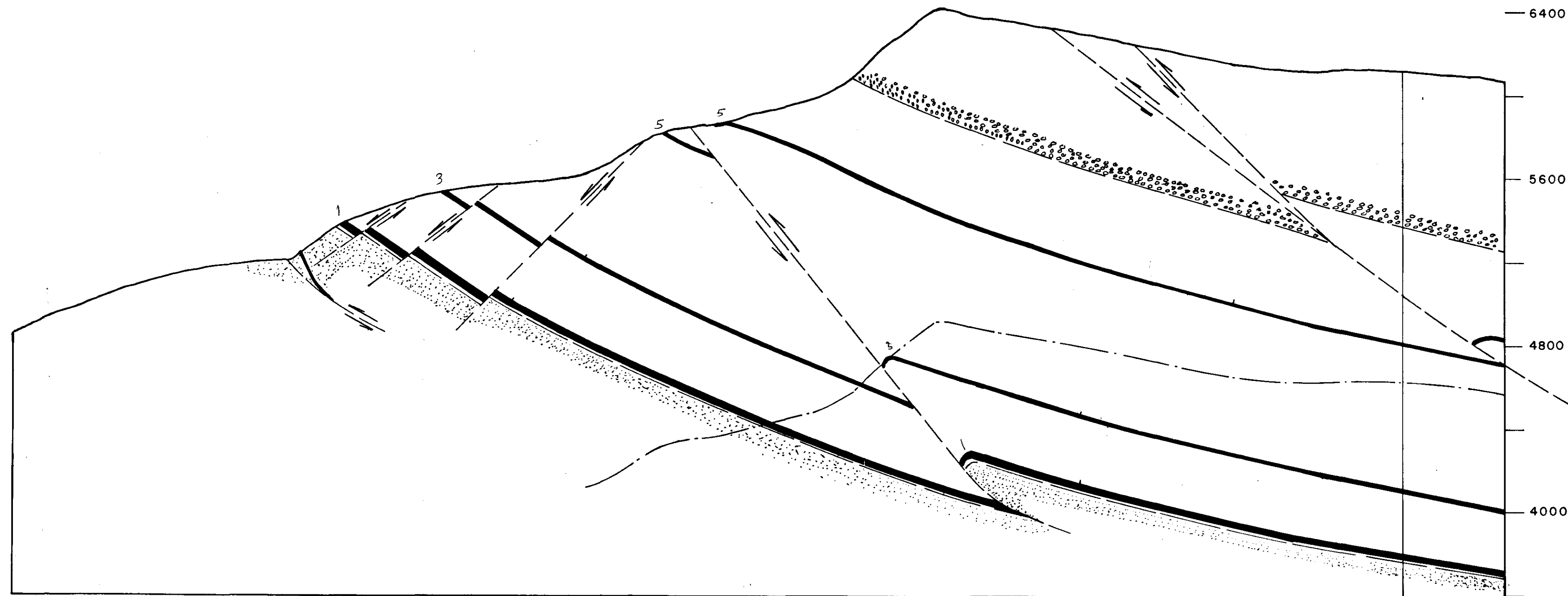
301 1/2 (23)








KAISER RESOURCES NATAL, B.C.

FLATHEAD RIDGE
NORTH LODGEPOLE AREA
SECTION - EE

DESIGNED _____	SCALES
DRAWN L.B.S.	HOR. 1" = 400'
CHECKED _____	VERT. _____
APPROVED _____	DWG. NO. _____
DATE FEB. 1973	REV. _____

215-2-6



- LEGEND**
-  KOOTENAY FORMATION
ELK MEMBER
 -  KOOTENAY FORMATION;
COAL BEARING MEMBER
 -  KOOTENAY FORMATION
MOOSE MOUNTAIN MEMBER
 -  FERNIE FORMATION
 -  FAULT
 -  COAL
 -  1500' COVER LINE

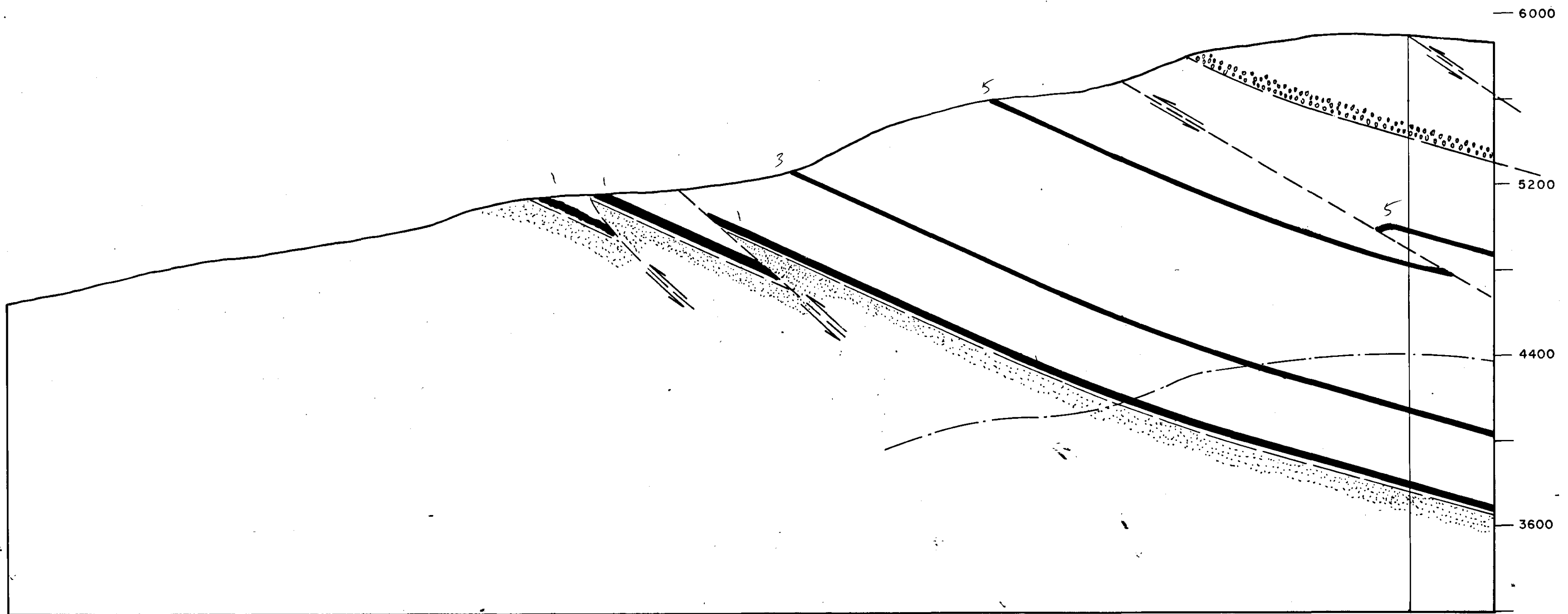
301 2/2 (24)


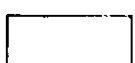





KAISER RESOURCES NATAL, B.C.

FLATHEAD RIDGE
NORTH LODGEPOLE AREA
SECTION - FF

DESIGNED		SCALES	
DRAWN	L. B. S.	HOR.	1" = 400'
CHECKED		VERT.	
APPROVED		DWG. NO.	215-2-7
DATE	FEB. 1973	REV.	

PROPERTY LINE



- LEGEND**
-  KOOTENAY FORMATION ELK MEMBER
 -  KOOTENAY FORMATION COAL BEARING MEMBER
 -  KOOTENAY FORMATION MOOSE MOUNTAIN MEMBER
 -  FERNIE FORMATION
 -  FAULT
 -  COAL
 -  1500' COVER LINE


301 2/2 (25)





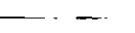


KAISER RESOURCES NATAL, B.C.

FLATHEAD RIDGE
NORTH LODGEPOLE AREA
SECTION - GG

DESIGNED	SCALE
DRAWN L. B. S.	HOR. 1" = 400'
CHECKED	VERT.
APPROVED	DWG. NO.
DATE FEB. 1973	215-2-8

PROPERTY LINE



- LEGEND**
-  KOOTENAY FORMATION
ELK MEMBER
 -  KOOTENAY FORMATION;
COAL BEARING MEMBER
 -  KOOTENAY FORMATION
MOOSE MOUNTAIN MEMBER
 -  FERNIE FORMATION
 -  FAULT
 -  COAL
 -  1500' COVER LINE

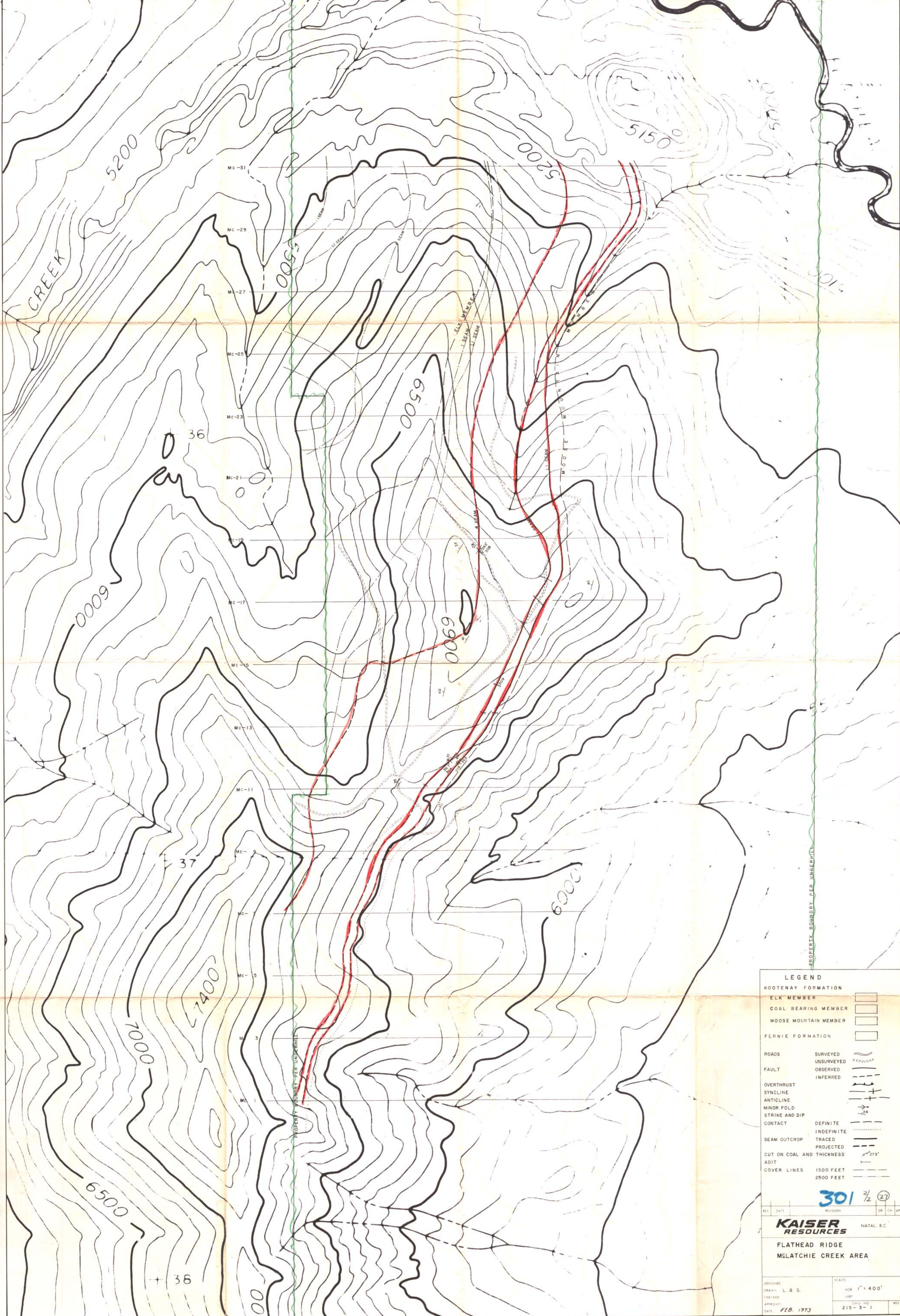
PROPERTY LINE

301 2/2 (26)

KAISER RESOURCES NATAL, B.C.

FLATHEAD RIDGE
NORTH LODGEPOLE AREA
SECTION - HH

DESIGNED	SCALE
DRAWN L.B.S.	HOR. 1" = 400'
CHECKED	VERT.
APPROVED	DWG. NO.
DATE FEB. 1973	215-2-9



LEGEND

KOOTENAY FORMATION	
ELK MEMBER	
COAL BEARING MEMBER	
MOOSE MOUNTAIN MEMBER	
FERNIE FORMATION	
ROADS	SURVEYED
	UNSURVEYED
FAULT	OBSERVED
	INFERRED
OVERTHRUST	
SYNCLINE	
ANTICLINE	
MINOR FOLD	
STRIKE AND DIP	
CONTACT	DEFINITE
	INDEFINITE
SEAM OUTCROP	TRACED
	PROJECTED
CUT ON COAL AND THICKNESS	
ADIT	
COVER LINES	1500 FEET
	2500 FEET


301 2/2 (27)







REV.	DATE	REVISION	DR.	CHK.	APP.

KAISER RESOURCES NATAL, B.C.

FLATHEAD RIDGE
MCLATCHIE CREEK AREA

DESIGNED	SCALE:
DRAWN: L. B. S.	HOR. 1" = 400'
CHECKED:	VERT.
APPROVED:	DWG. NO. 215-3-1
DATE: FEB. 1973	REV.

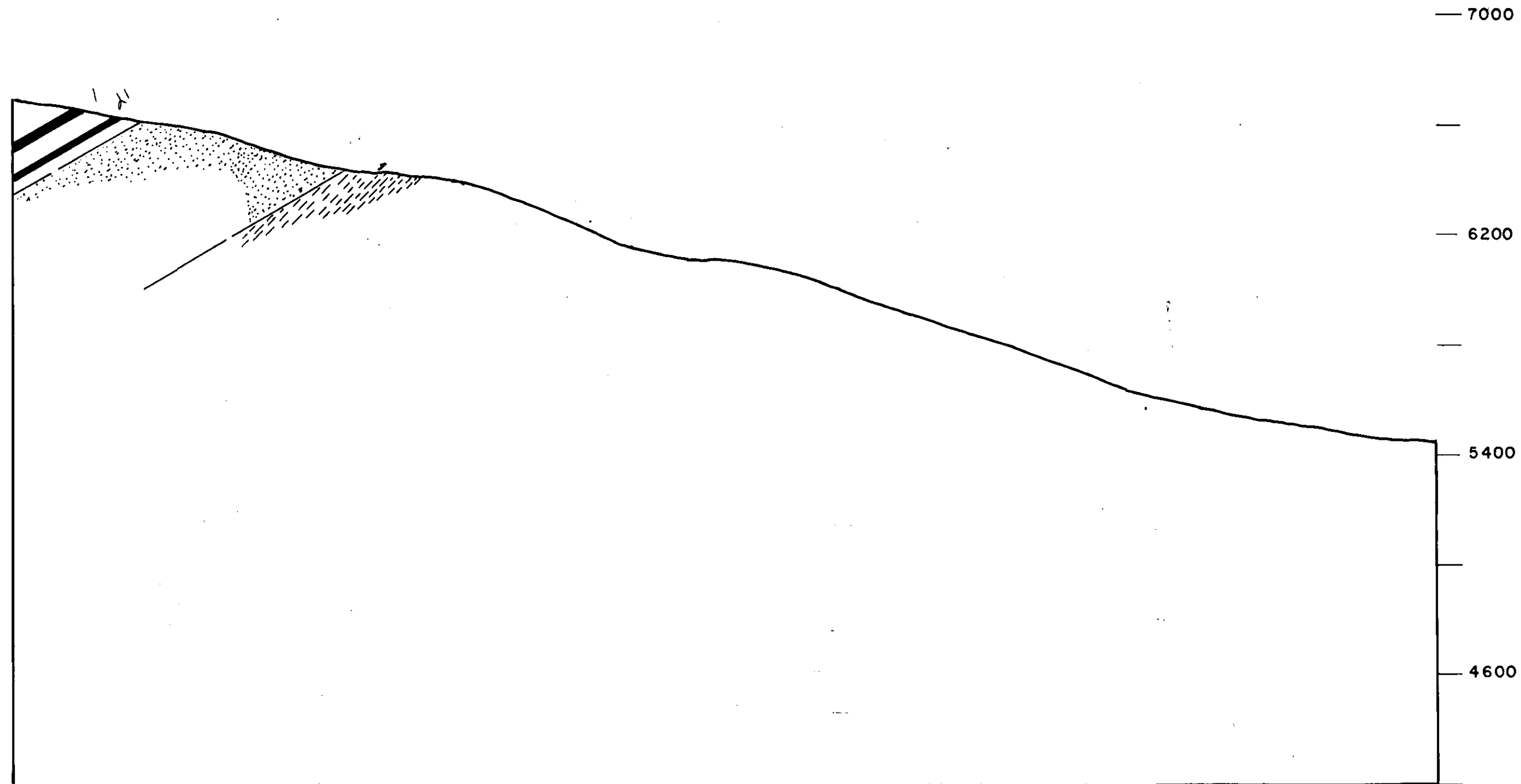








- LEGEND**
-  KOOTENAY FORMATION
ELK MEMBER
 -  KOOTENAY FORMATION
COAL BEARING MEMBER
 -  KOOTENAY FORMATION
MOOSE MOUNTAIN MEMBER
 -  FERNIE FORMATION
 -  FAULT
 -  COAL

PROPERTY LINE

301 2/2 (28)

KAISER RESOURCES		NATAL, B.C.	
FLATHEAD RIDGE McLATCHIE CREEK AREA SECTION - Mc I			
DESIGNED	L. B. S.		SCALES
DRAWN	L. B. S.		HOR. 1" = 400'
CHECKED			VERT.
APPROVED			DWG. NO.
DATE	FEB 1973	215-3-2	REV.

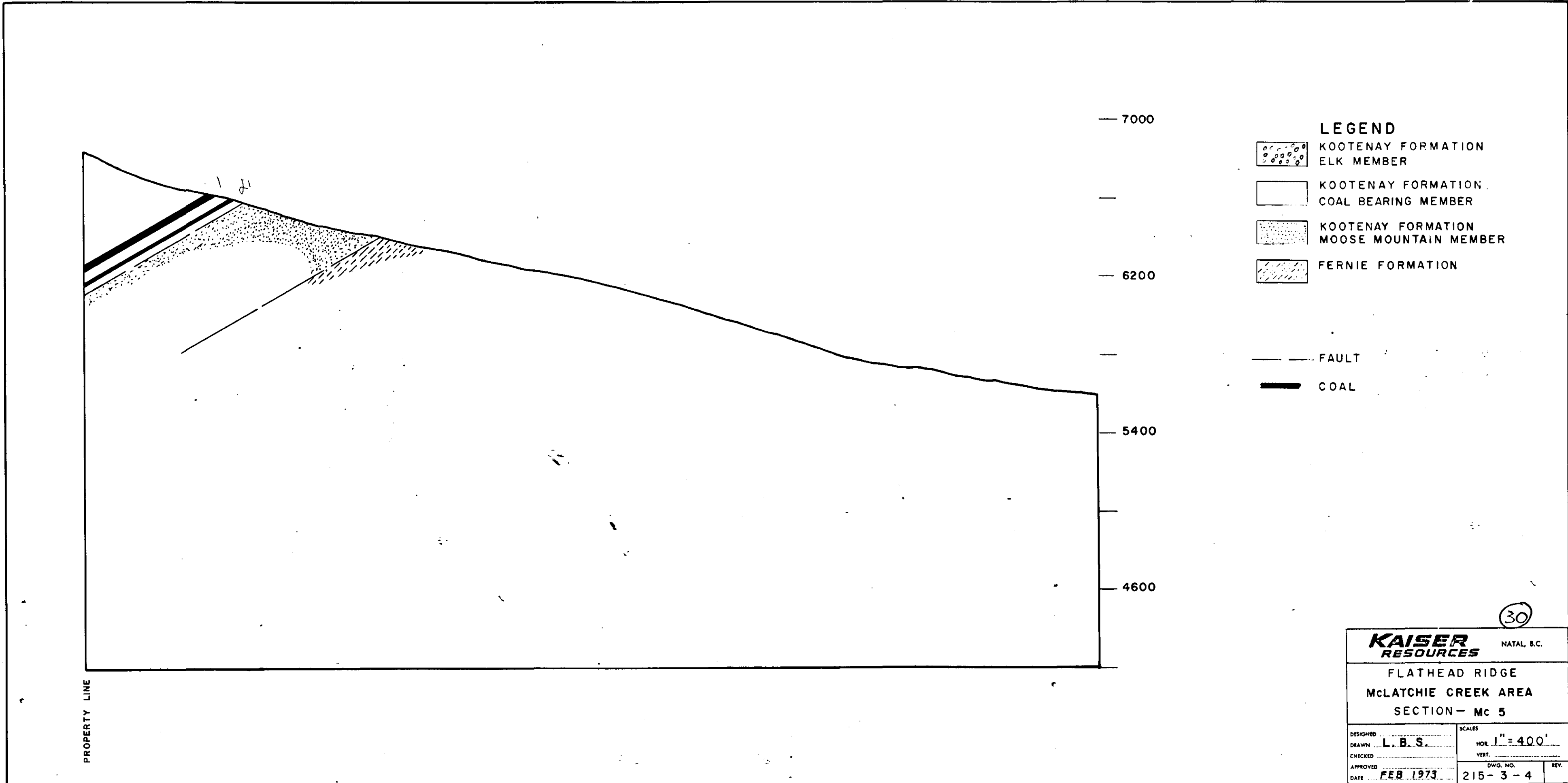






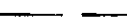

- LEGEND**
-  KOOTENAY FORMATION
ELK MEMBER
 -  KOOTENAY FORMATION
COAL BEARING MEMBER
 -  KOOTENAY FORMATION
MOOSE MOUNTAIN MEMBER
 -  FERNIE FORMATION
 -  FAULT
 -  COAL

301 2/2 (29)

KAISER RESOURCES		NATAL, B.C.	
FLATHEAD RIDGE MCLATCHIE CREEK AREA SECTION - Mc 3			
DESIGNED	SCALES	HOR. 1" = 400'	
DRAWN L. B. S.	CHECKED	VERT.	
APPROVED	DATE FEB. 1973	DWG. NO.	REV.
		215-3-3	

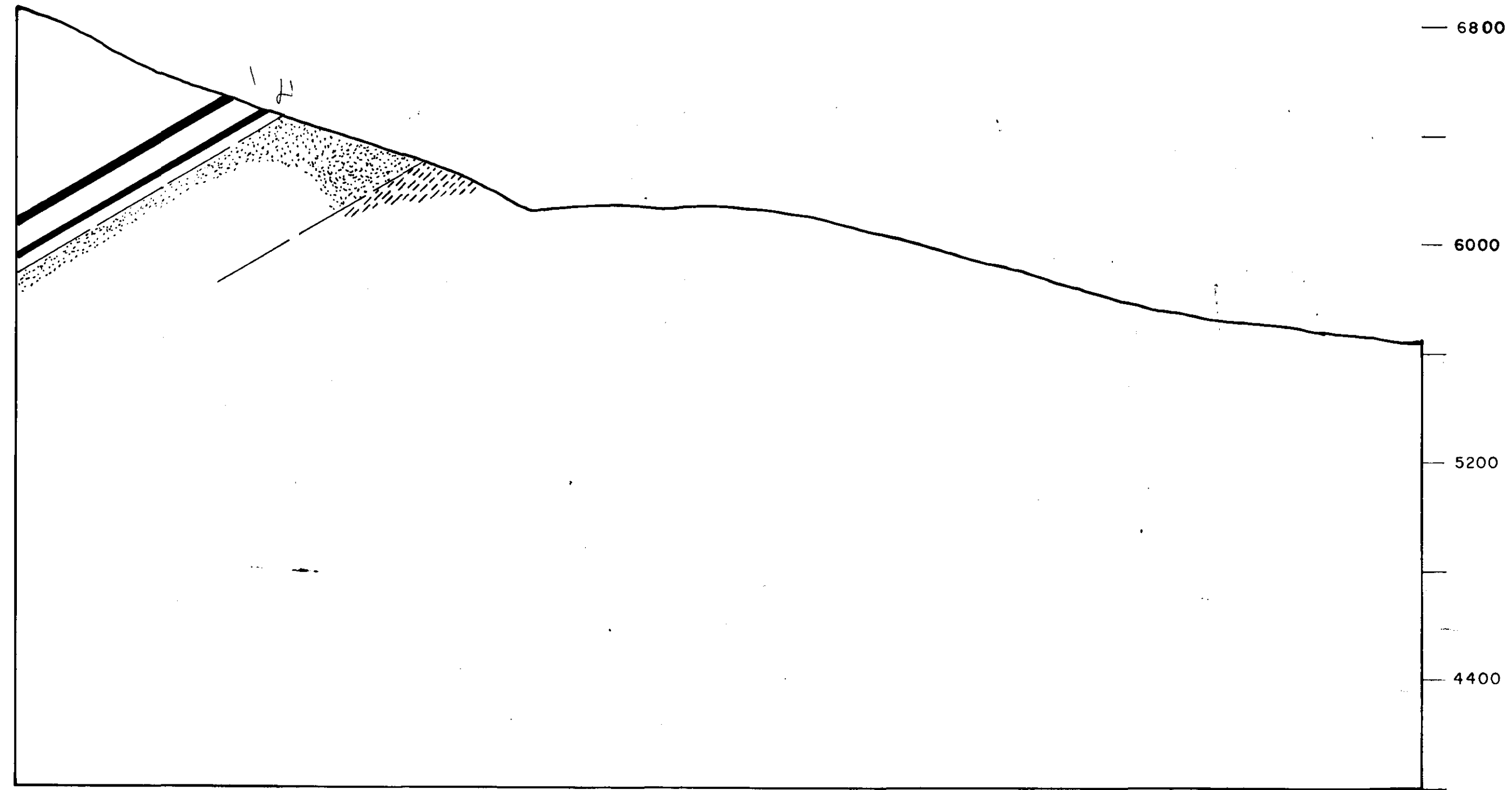
PROPERTY LINE


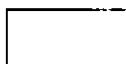






- LEGEND**
-  KOOTENAY FORMATION
ELK MEMBER
 -  KOOTENAY FORMATION
COAL BEARING MEMBER
 -  KOOTENAY FORMATION
MOOSE MOUNTAIN MEMBER
 -  FERNIE FORMATION
 -  FAULT
 -  COAL

30

KAISER RESOURCES		NATAL, B.C.	
FLATHEAD RIDGE McLATCHIE CREEK AREA SECTION - Mc 5			
DESIGNED		SCALES	
DRAWN	L. B. S.	HOR.	1" = 400'
CHECKED		VERT.	
APPROVED		DWG. NO.	215-3-4
DATE	FEB 1973	REV.	

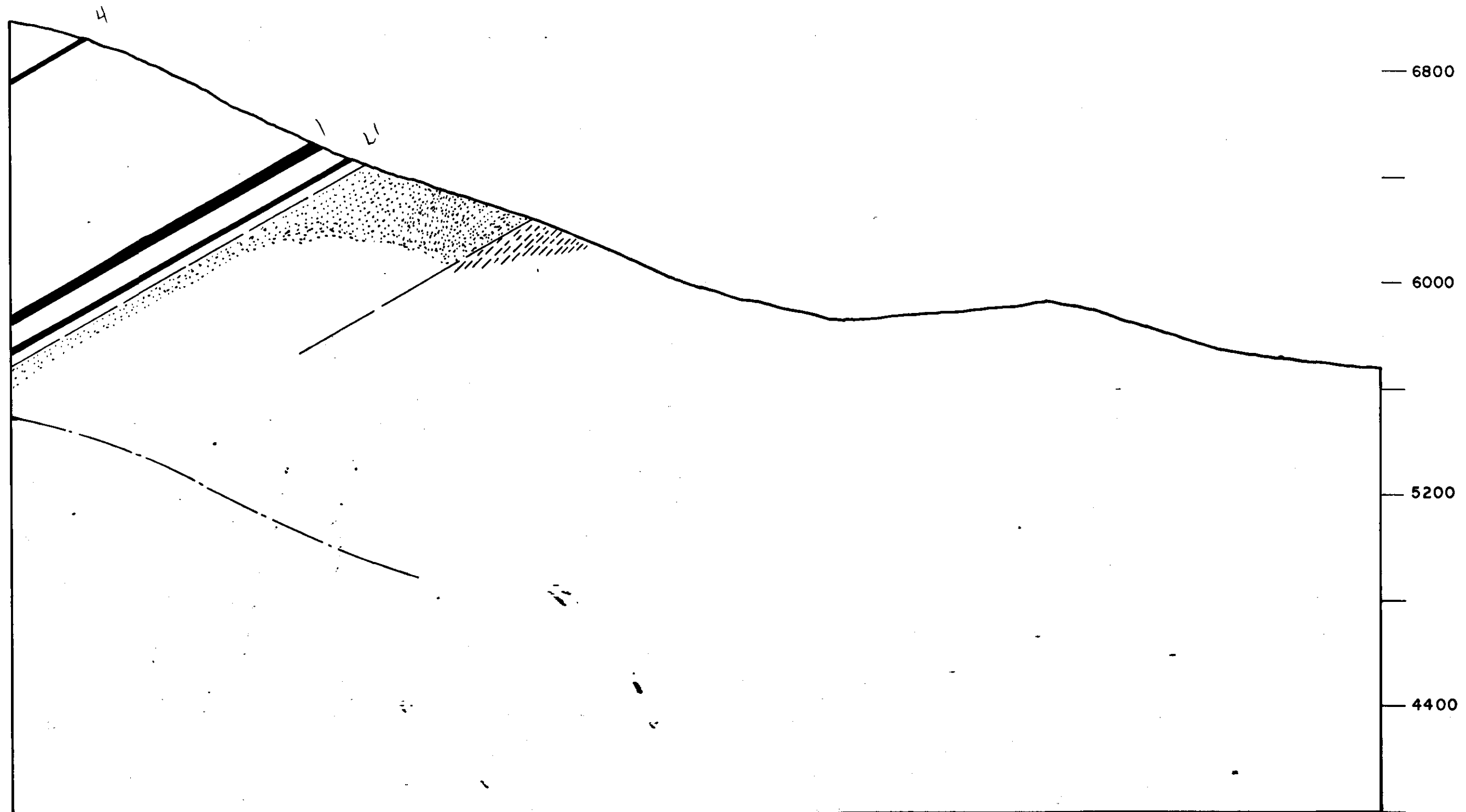


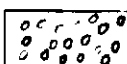






- LEGEND**
-  KOOTENAY FORMATION ELK MEMBER
 -  KOOTENAY FORMATION COAL BEARING MEMBER
 -  KOOTENAY FORMATION MOOSE MOUNTAIN MEMBER
 -  FERNIE FORMATION
 -  FAULT
 -  COAL

PROPERTY LINE

31

KAISER RESOURCES		NATAL, B.C.	
FLATHEAD RIDGE McLATCHIE CREEK AREA SECTION - Mc 7			
DESIGNED	L. B. S.		
DRAWN	L. B. S.		
CHECKED			
APPROVED			
DATE	FEB 1973	SCALE	HOR. 1" = 400'
		DWG. NO.	215-3-5
		REV.	



- LEGEND**
-  KOOTENAY FORMATION
ELK MEMBER
 -  KOOTENAY FORMATION
COAL BEARING MEMBER
 -  KOOTENAY FORMATION
MOOSE MOUNTAIN MEMBER
 -  FERNIE FORMATION
 -  FAULT
 -  COAL
 -  500' COVER LINE

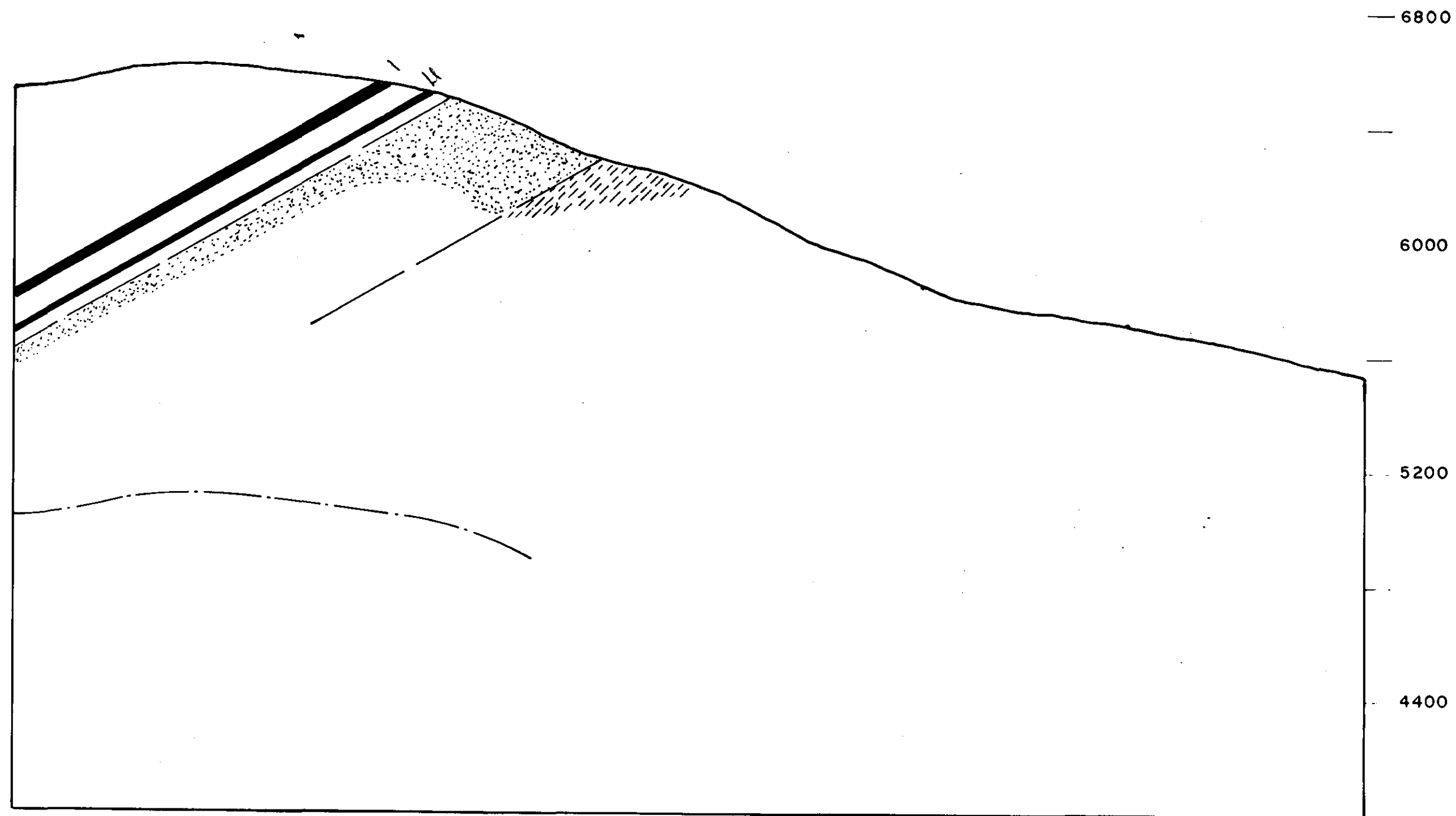
PROPERTY LINE







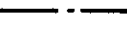
(32)

KAISER RESOURCES NATAL, B.C.

FLATHEAD RIDGE
McLATCHIE CREEK AREA.
SECTION - Mc 9

DESIGNED	L. B. S.		SCALES
DRAWN	L. B. S.		HOR. 1" = 400'
CHECKED			VERT.
APPROVED			DWG. NO.
DATE FEB 1973			REV.
			215-3-6



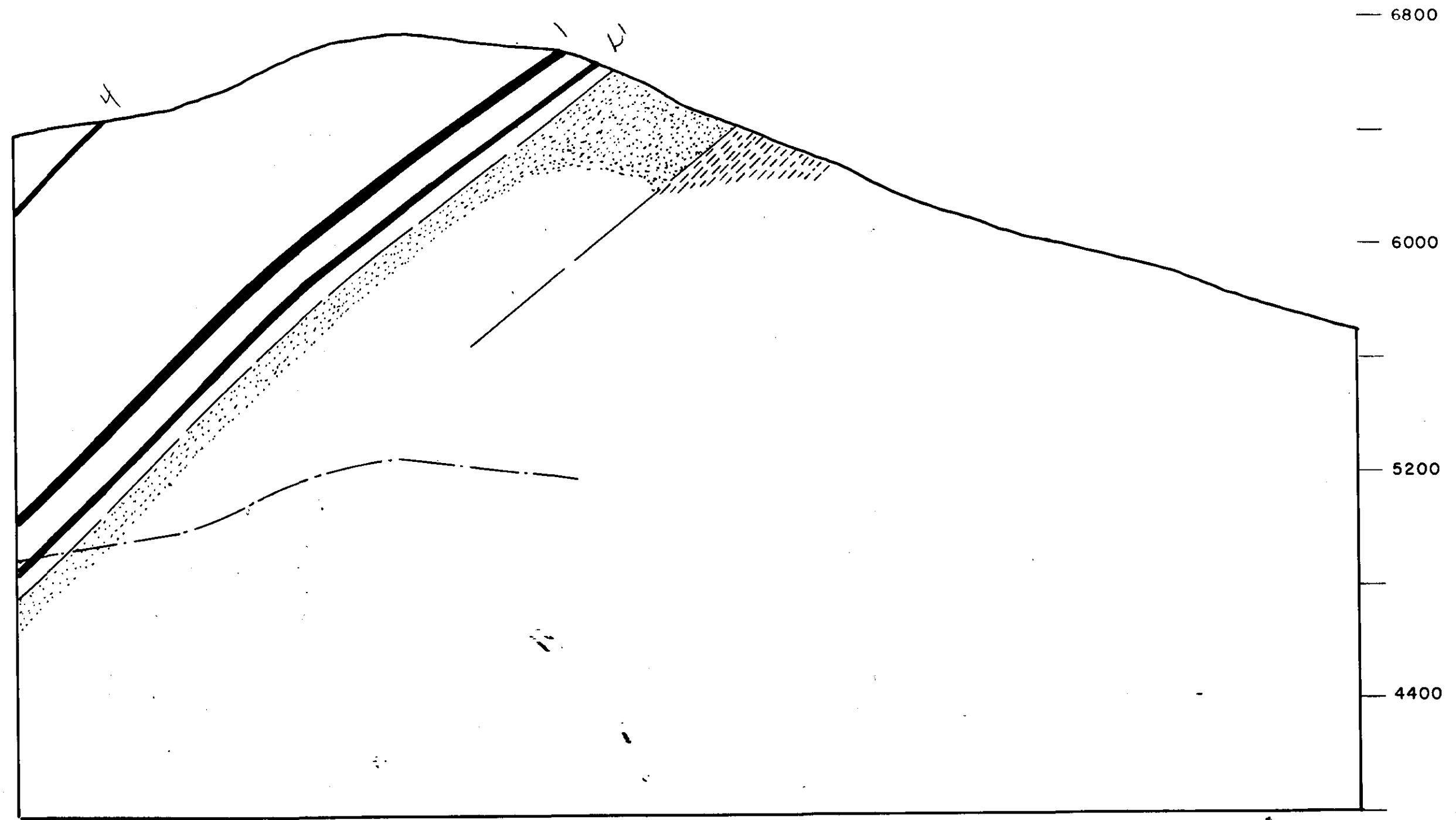
- LEGEND**
-  KOOTENAY FORMATION
ELK MEMBER
 -  KOOTENAY FORMATION:
COAL BEARING MEMBER
 -  KOOTENAY FORMATION
MOOSE MOUNTAIN MEMBER
 -  FERNIE FORMATION
 -  FAULT
 -  COAL
 -  1500' COVER LINE



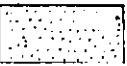




(33)

KAISER RESOURCES NATAL, B.C.

FLATHEAD RIDGE
McLATCHIE CREEK AREA
SECTION - Mc 11

DESIGNED	SCALES	
DRAWN L. B. S.	HOR. 1" = 400'	
CHECKED	VERT.	
APPROVED	DWG. NO.	REV.
DATE FEB 1973	215-3-7	



- LEGEND**
-  KOOTENAY FORMATION ELK MEMBER
 -  KOOTENAY FORMATION COAL BEARING MEMBER
 -  KOOTENAY FORMATION MOOSE MOUNTAIN MEMBER
 -  FERNIE FORMATION
 -  FAULT
 -  COAL
 -  1500' COVER LINE

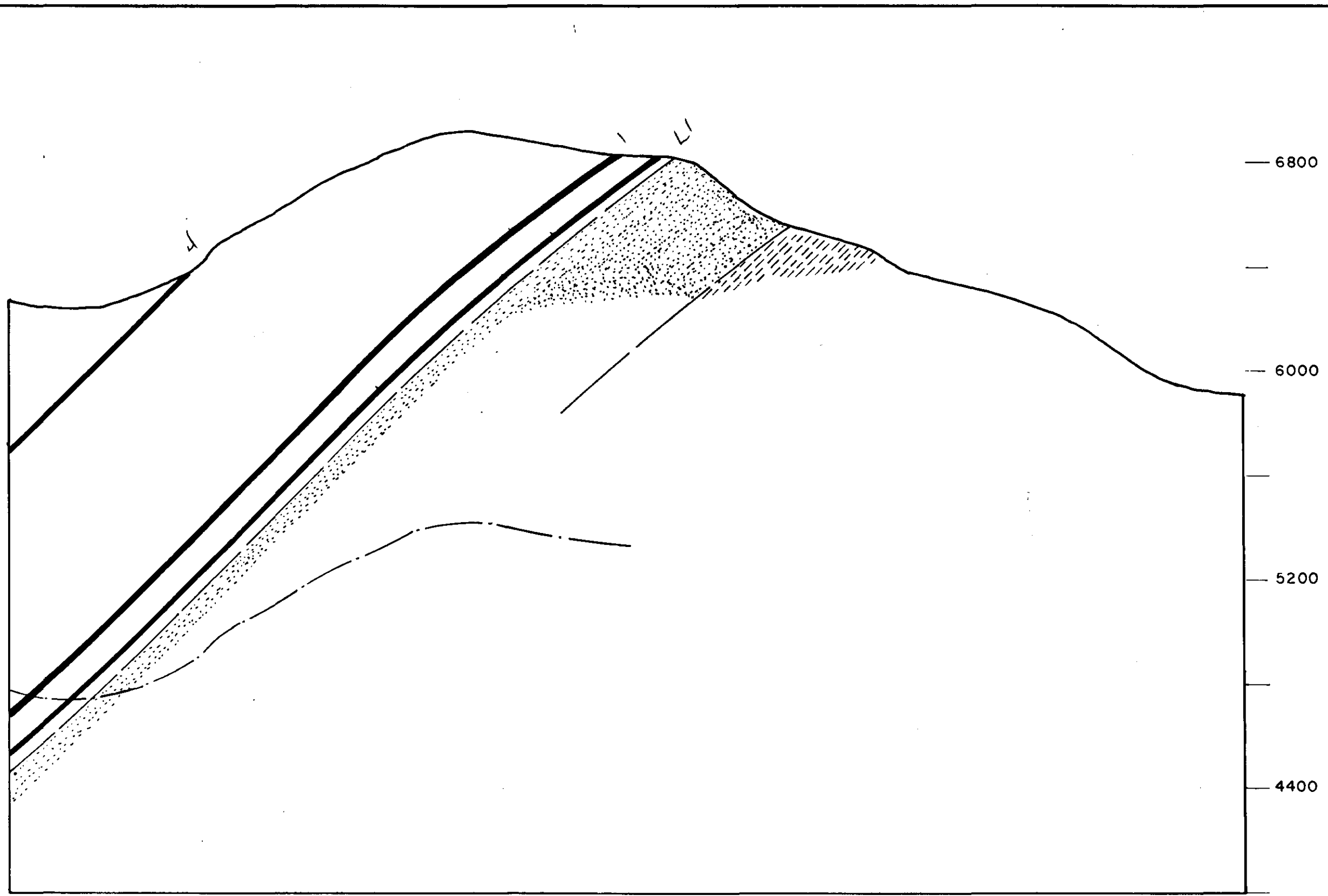
PROPERTY LINE








34

KAISER RESOURCES NATAL, B.C.

FLATHEAD RIDGE
 McLATCHIE CREEK AREA
 SECTION - Mc 13

DESIGNED	SCALES	
DRAWN L. B. S.	HOR. 1" = 400'	VERT.
CHECKED	DWG. NO.	REV.
APPROVED	215-3-8	
DATE FEB 1973		



- LEGEND**
-  KOOTENAY FORMATION
ELK MEMBER
 -  KOOTENAY FORMATION:
COAL BEARING MEMBER
 -  KOOTENAY FORMATION
MOOSE MOUNTAIN MEMBER
 -  FERNIE FORMATION
 -  FAULT
 -  COAL
 -  1500' COVER LINE

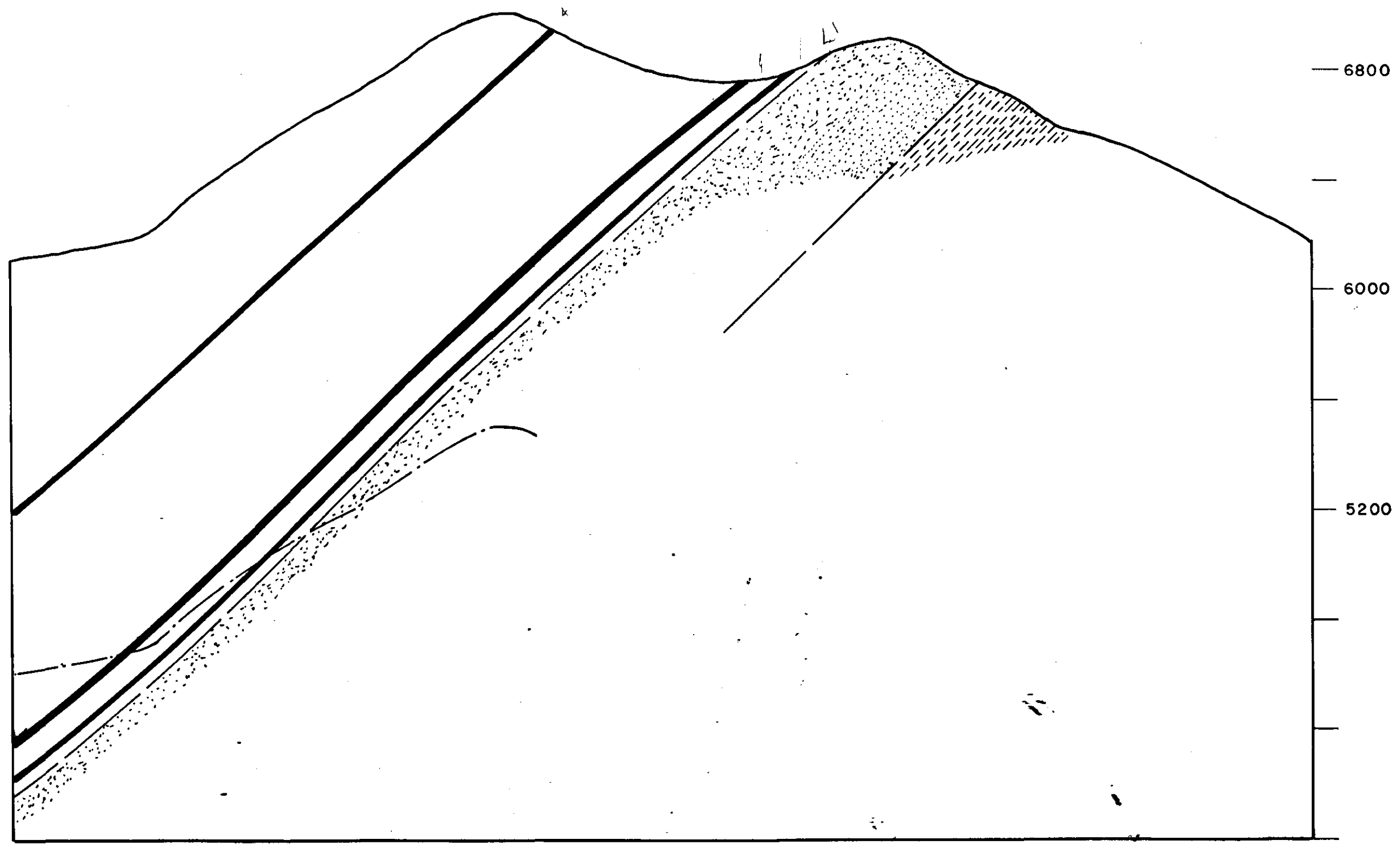
PROPERTY LINE


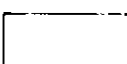





(35)

KAISER RESOURCES NATAL, B.C.

FLATHEAD RIDGE
McLATCHIE CREEK AREA
SECTION - MC 15

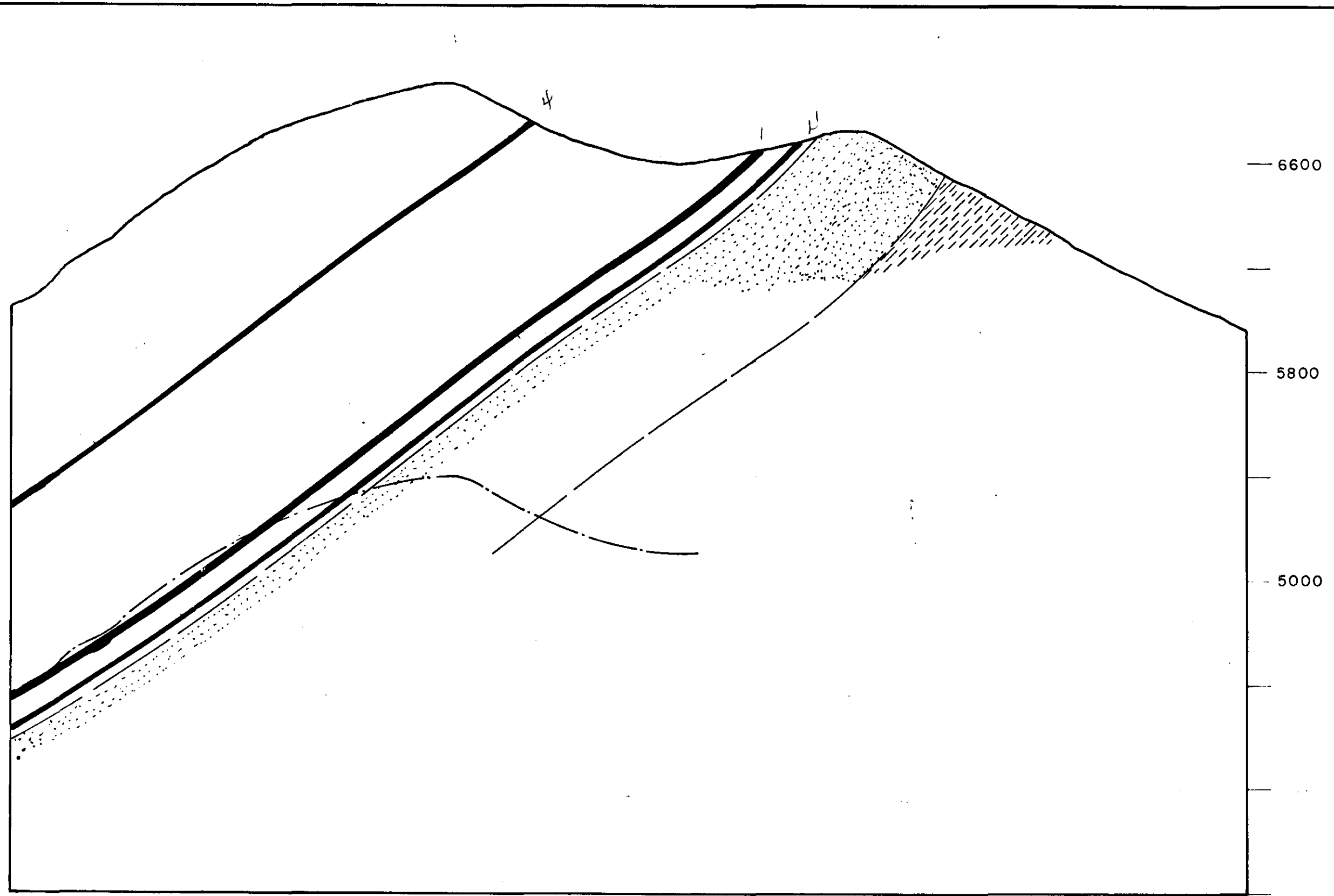
DESIGNED	L. B. S.	SCALES	
DRAWN		HOR.	1" = 400'
CHECKED		VERT.	
APPROVED		DWG. NO.	215-3-9
DATE	FEB 1973		










- LEGEND**
-  KOOTENAY FORMATION ELK MEMBER
 -  KOOTENAY FORMATION COAL BEARING MEMBER
 -  KOOTENAY FORMATION MOOSE MOUNTAIN MEMBER
 -  FERNIE FORMATION
 -  FAULT
 -  COAL
 -  1500' COVER LINE

36

KAISER RESOURCES		NATAL, B.C.	
FLATHEAD RIDGE McLATCHIE CREEK AREA SECTION - Mc 17			
DESIGNED		SCALES	
DRAWN	L. B. S.	HOR.	1" = 400'
CHECKED		VERT.	
APPROVED		DWG. NO.	REV.
DATE	FEB 1973	215-3-10	

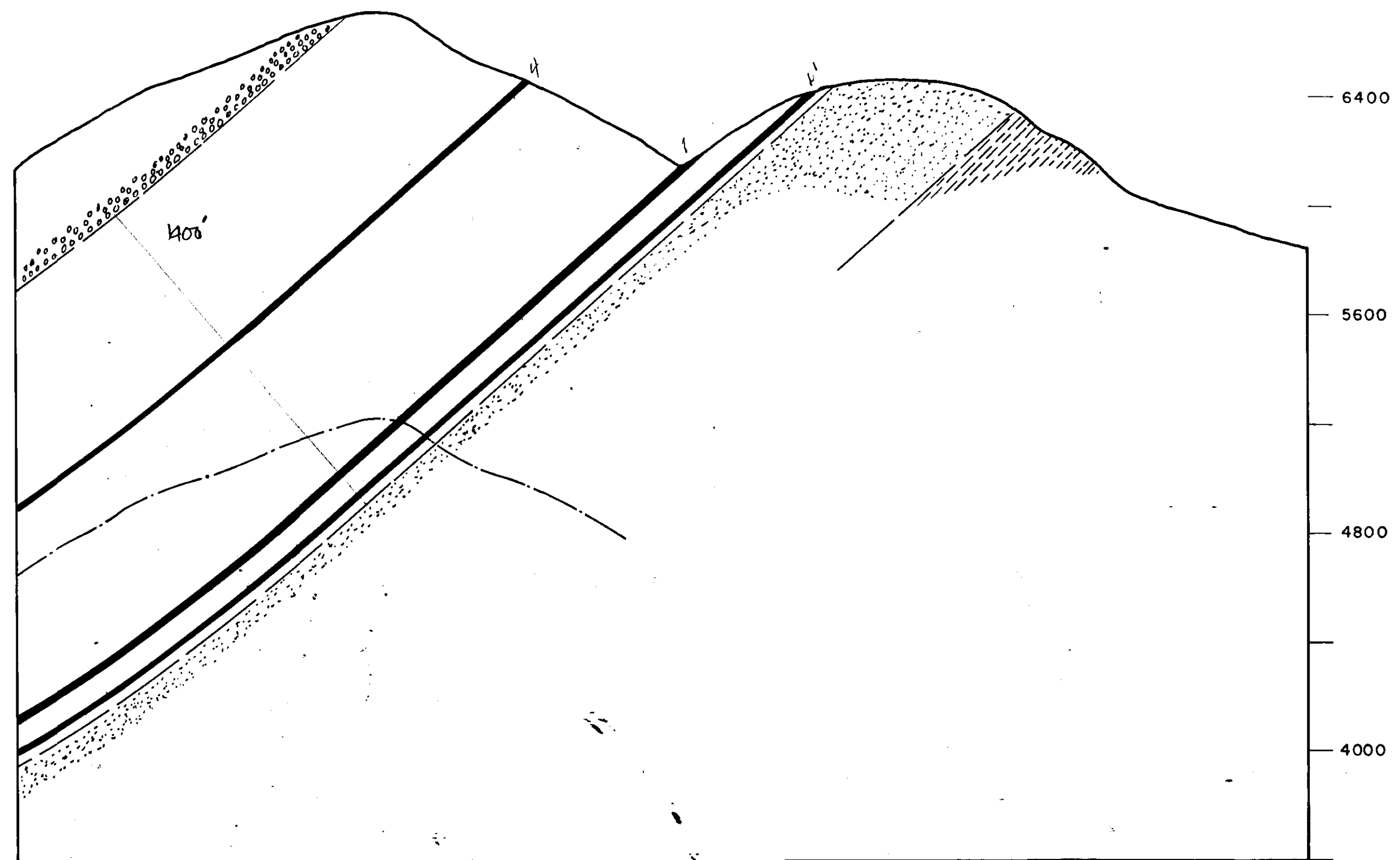


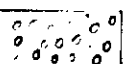






- LEGEND**
-  KOOTENAY FORMATION ELK MEMBER
 -  KOOTENAY FORMATION COAL BEARING MEMBER
 -  KOOTENAY FORMATION MOOSE MOUNTAIN MEMBER
 -  FERNIE FORMATION
 -  FAULT
 -  COAL
 -  1500' COVER LINE

PROPERTY LINE

37

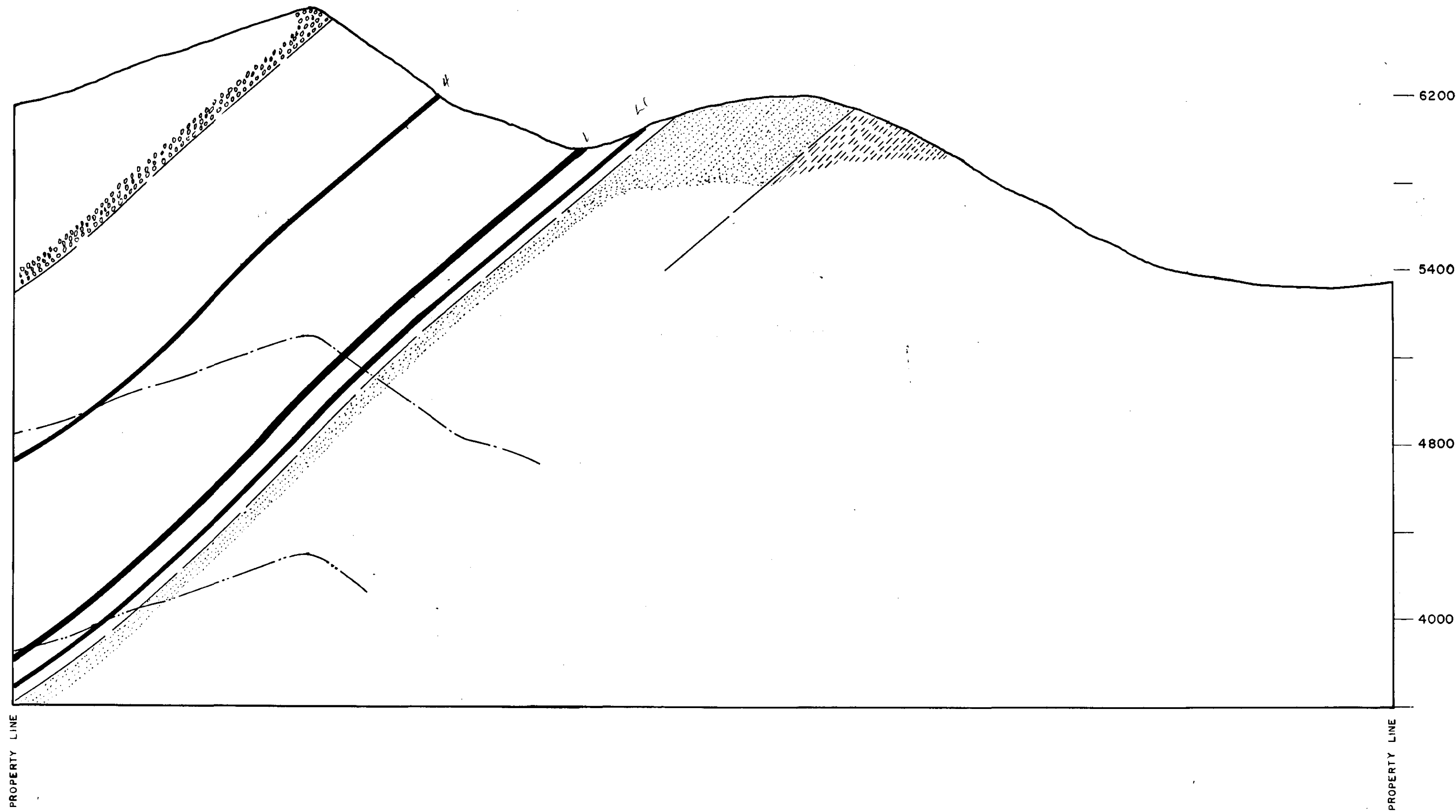
KAISER RESOURCES		NATAL, B.C.	
FLATHEAD RIDGE McLATCHIE CREEK AREA SECTION - Mc 19			
DESIGNED		SCALES	
DRAWN	L. B. S.	HOR.	1" = 400'
CHECKED		VERT.	
APPROVED		DWG. NO.	215-3-11
DATE	FEB. 1973	REV.	











- LEGEND**
-  KOOTENAY FORMATION
ELK MEMBER
 -  KOOTENAY FORMATION
COAL BEARING MEMBER
 -  KOOTENAY FORMATION
MOOSE MOUNTAIN MEMBER
 -  FERNIE FORMATION
 -  FAULT
 -  COAL
 -  1500' COVER LINE

38

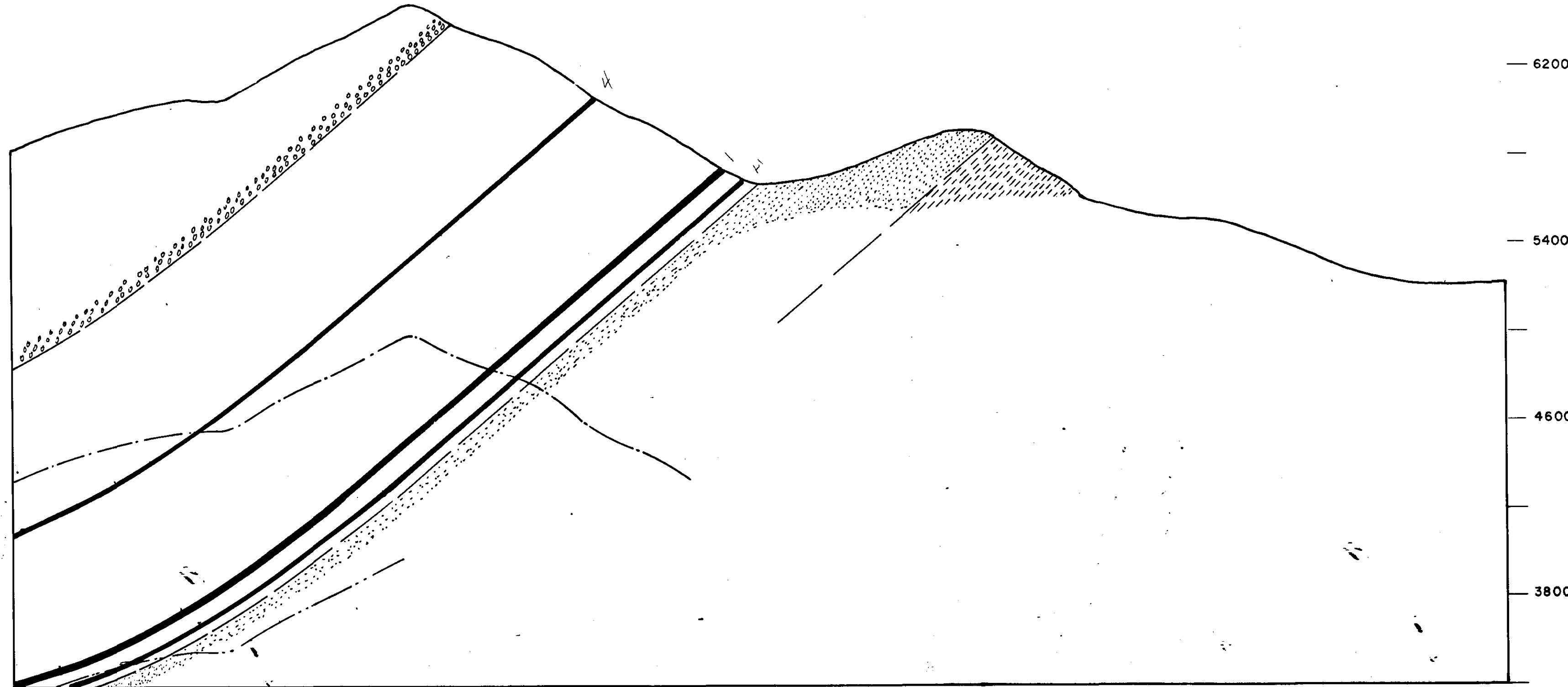
KAISER RESOURCES		NATAL, B.C.	
FLATHEAD RIDGE MCLATCHIE CREEK AREA SECTION - Mc 21			
DESIGNED		SCALES	
DRAWN	L. B. S.	HOR.	1" = 400'
CHECKED		VERT.	
APPROVED		DWG. NO.	REV.
DATE	FEB. 1973	215-3-12	


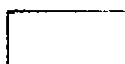








- LEGEND**
-  KOOTENAY FORMATION
ELK MEMBER
 -  KOOTENAY FORMATION:
COAL BEARING MEMBER
 -  KOOTENAY FORMATION
MOOSE MOUNTAIN MEMBER
 -  FERNIE FORMATION
 -  FAULT
 -  COAL
 -  1500' COVER LINE
 -  2500' COVER LINE

39

KAISER RESOURCES		NATAL, B.C.	
FLATHEAD RIDGE MCLATCHIE CREEK AREA SECTION - Mc 23			
DESIGNED	L. B. S.	SCALES	
DRAWN		HOR.	1" = 400'
CHECKED		VERT.	
APPROVED		DWG. NO.	215-3-13
DATE	FEB. 1973	REV.	



- LEGEND**
-  KOOTENAY FORMATION
ELK MEMBER
 -  KOOTENAY FORMATION
COAL BEARING MEMBER
 -  KOOTENAY FORMATION
MOOSE MOUNTAIN MEMBER
 -  FERNIE FORMATION
 -  FAULT
 -  COAL
 -  1500' COVER LINE
 -  2500' COVER LINE

PROPERTY LINE

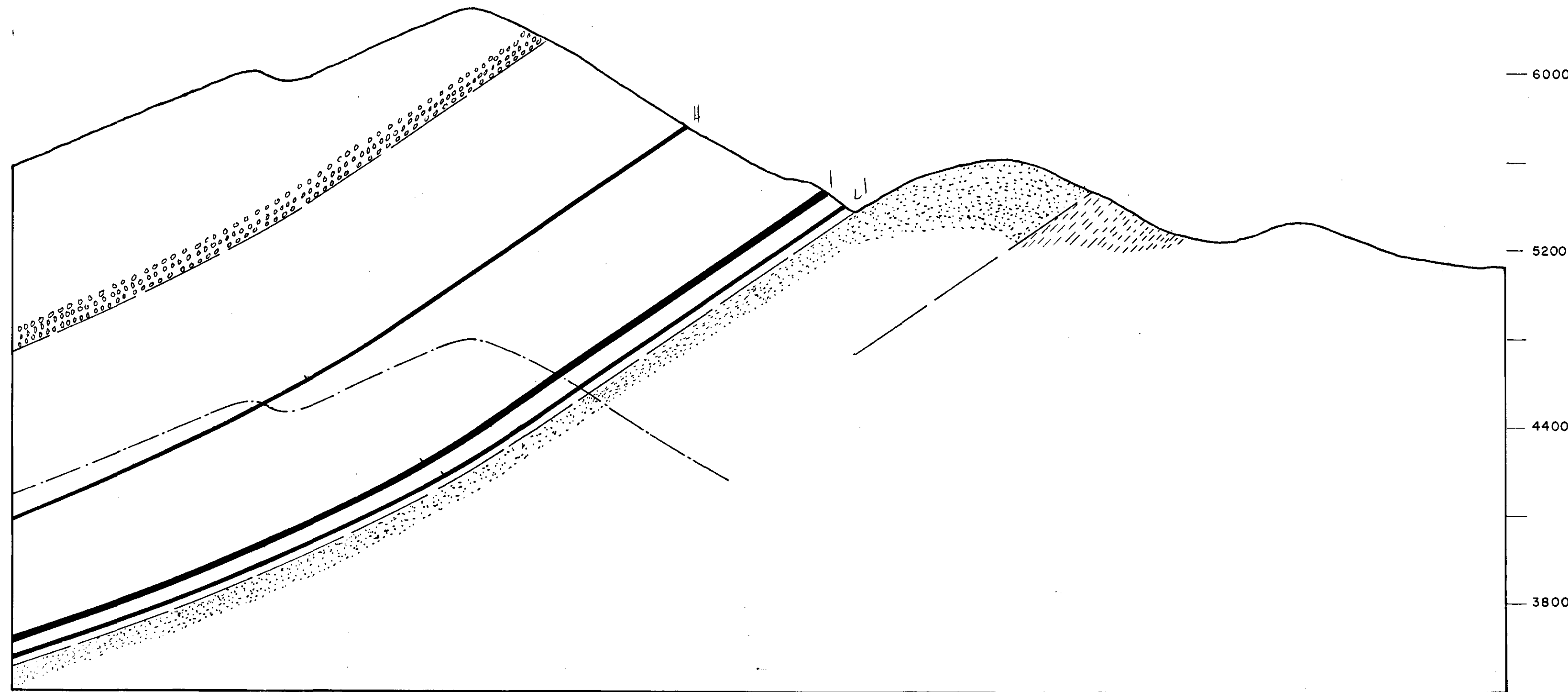
PROPERTY LINE

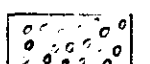






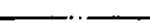
KAISER RESOURCES NATAL, B.C.

FLATHEAD RIDGE
McLATCHIE CREEK AREA
SECTION - Mc 25

DESIGNED	L. B. S.		SCALES	HOR. 1" = 400'	
CHECKED			VERT.		
APPROVED			DWG. NO.	215-3-14	REV.
DATE	FEB. 1973				

40



- LEGEND**
-  KOOTENAY FORMATION
ELK MEMBER
 -  KOOTENAY FORMATION;
COAL BEARING MEMBER
 -  KOOTENAY FORMATION
MOOSE MOUNTAIN MEMBER
 -  FERNIE FORMATION
 -  FAULT
 -  COAL
 -  1500' COVER LINE
 -  2500' COVER LINE

PROPERTY LINE

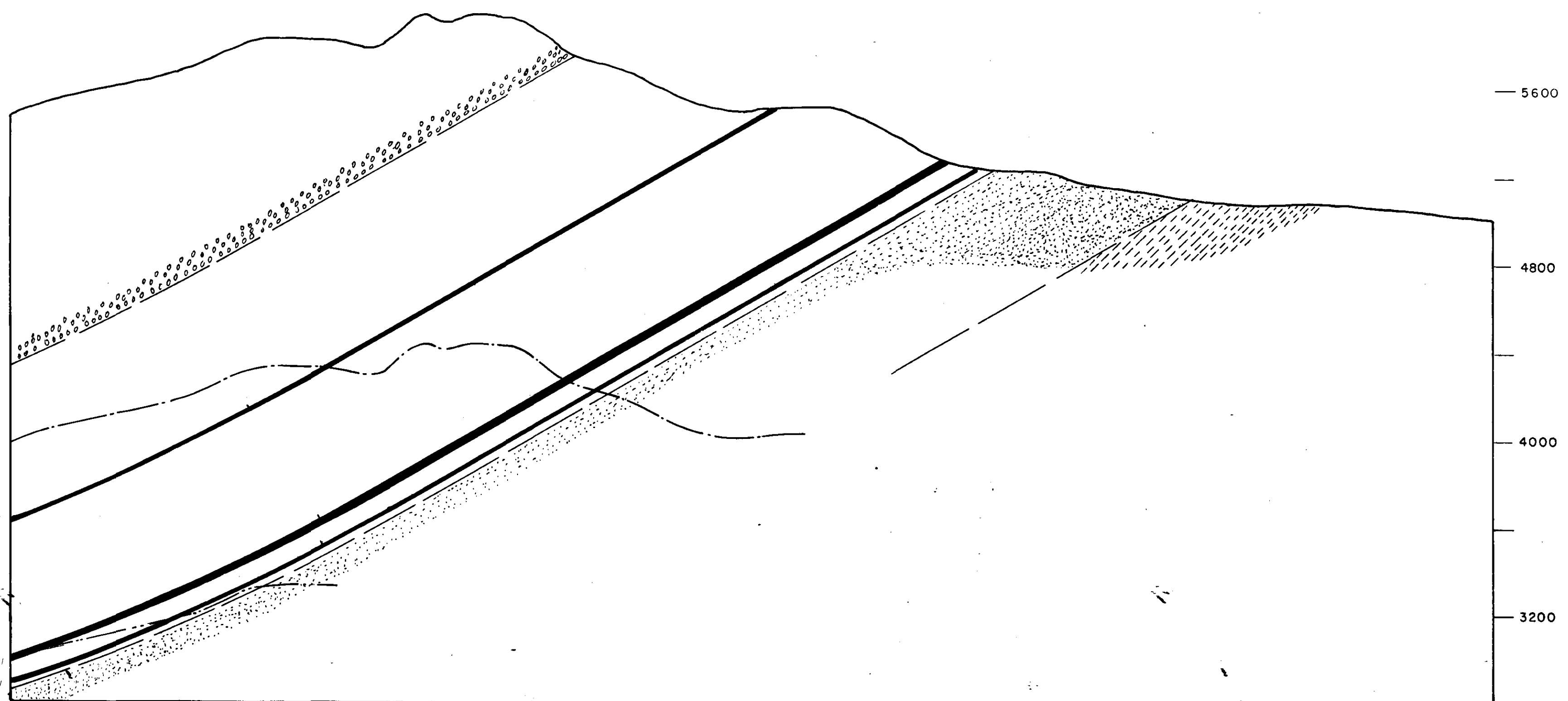
PROPERTY LINE









(41)

KAISER NATAL, B.C.
RESOURCES

FLATHEAD RIDGE
McLATCHIE CREEK AREA
SECTION - MC 27

DESIGNED	SCALES	
DRAWN L. B. S.	HOR. 1" = 400'	VERT.
CHECKED	DWG. NO.	
APPROVED	215-3-15	REV.
DATE FEB. 1973		



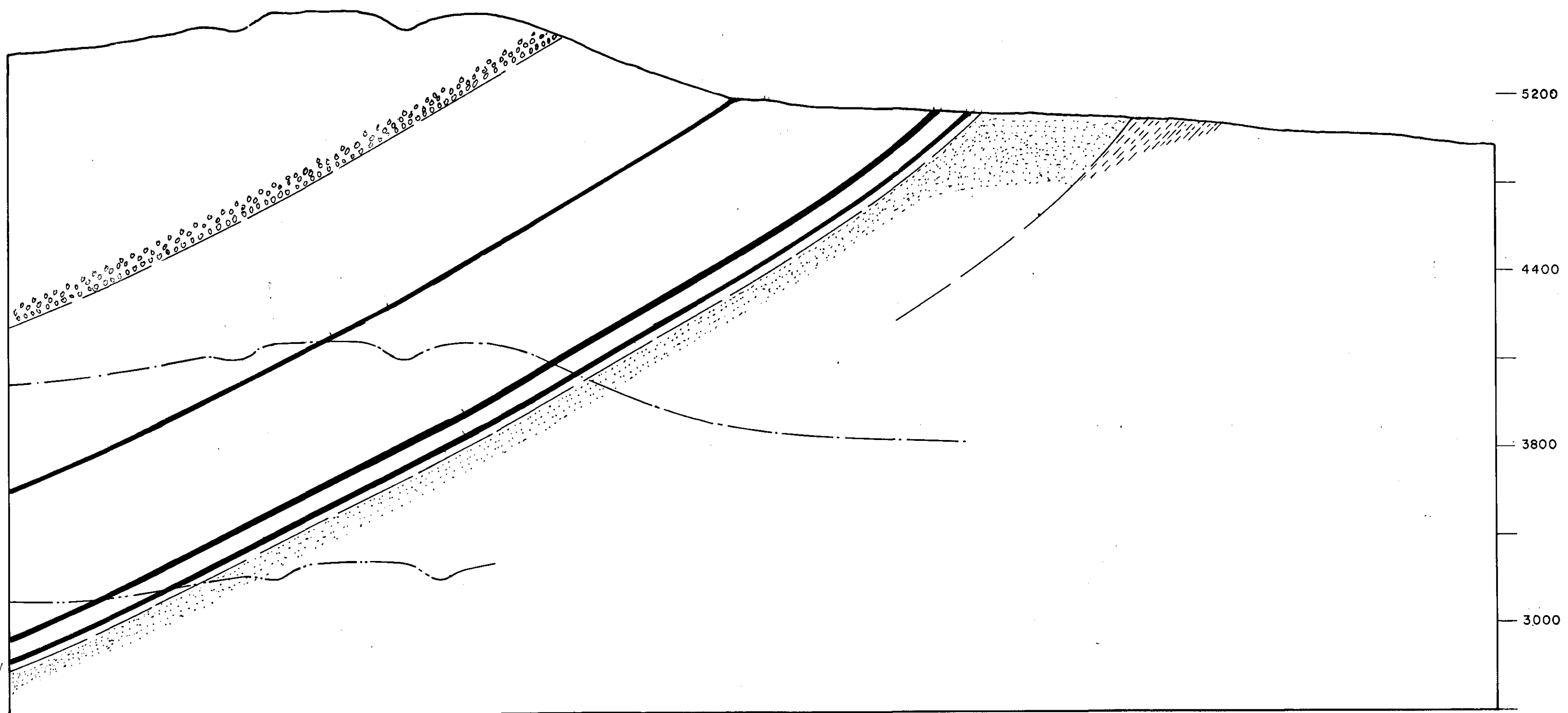
- LEGEND**
-  KOOTENAY FORMATION
ELK MEMBER
 -  KOOTENAY FORMATION
COAL BEARING MEMBER
 -  KOOTENAY FORMATION
MOOSE MOUNTAIN MEMBER
 -  FERNIE FORMATION
 -  FAULT
 -  COAL
 -  1500' COVER LINE
 -  2500' COVER LINE

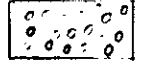



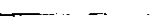



42

KAISER RESOURCES NATAL, B.C.

FLATHEAD RIDGE
McLATCHIE CREEK AREA
SECTION - Mc 29

DESIGNED	SCALES
DRAWN L. B. S.	HOR. 1" = 400'
CHECKED	VERT.
APPROVED	DWG. NO.
DATE FEB. 1973	215-3-16
	REV.



- LEGEND**
-  KOOTENAY FORMATION
ELK MEMBER
 -  KOOTENAY FORMATION;
COAL BEARING MEMBER
 -  KOOTENAY FORMATION
MOOSE MOUNTAIN MEMBER
 -  FERNIE FORMATION
 -  FAULT
 -  COAL
 -  1500' COVER LINE
 -  2500' COVER LINE

43

KAISER RESOURCES NATAL, B.C.

FLATHEAD RIDGE
McLATCHIE CREEK AREA
SECTION - Mc 31

DESIGNED	L. B. S.		SCALES	HOR. 1" = 400'	
DRAWN				VERT.	
CHECKED				DWG. NO.	
APPROVED				REV.	
DATE	FEB 1973			215-3-17	