

MANALTA COAL LTD.

SUNKUNKA RIVER AREA

PR - SUNKUNKA RIVER 78 (1) A.

OPEN FILE

Operator - Manalta Coal Ltd.

Coal Licence No.'s:

3530 - 3533 incl. ✓

3535 - 3545 incl. ✓

3547 - 3549 incl. ✓

3551, 3552 ✓

3608 - 3619 incl. ✓

Master Explorations Ltd.

all forfeited except 3617

**GEOLOGICAL BRANCH
ASSESSMENT REPORT**

TECHMAN LTD.

00 676

JANUARY, 1978

INDEX

| | <u>PAGE</u> |
|------------------------------------|-------------|
| GENERAL | 1 |
| GEOLOGY | 1 |
| Coal Formation | 5 |
| Stratigraphy | 6 |
| Structure | 10 |
| PREVIOUS EXPLORATION | 11 |
| 1975 EXPLORATION | 12 |
| COAL SEAM CORRELATION | 12 |
| ANALYSES | 13 |
| COAL QUALITY EVALUATION | 15 |
| Upper Seam | 15 |
| Lower Seam | 18 |
| Product Evaluation | 21 |
| RESERVES | 21 |
| SUGGESTIONS FOR FUTURE EXPLORATION | 27 |

APPENDICES

- I. Lithological Logs of Drill Holes
- II. Trench Sample Dwg.
- III. Roke Lithological Logs
- IV. Geological Map
- V. Cross-Sections

REFER TO : CONFIDENTIAL FILE;
PR - SUKUNKA RIVER 78(1)A
FOR CROSS-SECTION A-A'

LIST OF FIGURES

| | | <u>PAGE</u> |
|----------|---|-------------|
| FIG. I | MAP OF BRITISH COLUMBIA | 2 |
| FIG. IA | LICENCE LOCATION MAP | 3 |
| FIG. II | APPROXIMATE LITHOLOGY - SUKUNKA RIVER AREA | 7 |
| FIG. IIA | MAP OF SUBCROPS | 8 |
| FIG. III | TRENCH 3A | 16 |
| FIG. IV | TRENCH 3 | 19 |
| FIG. V | ELEMENTARY ASH VERSUS SPECIFIC GRAVITY CURVES | 20 |
| FIG. VI | YIELD VERSUS ASH CURVE | 22 |
| FIG. VII | MINING RATIO VERSUS RECOVERABLE RAW RESERVE | 24 |

GENERAL

Master Explorations Ltd., a wholly owned subsidiary company of Manalta Coal Ltd., holds 30 Coal Licences, numbered 3530 - 3533, 3535 - 3545 incl., 3547 - 3549 incl., 3551, 3552, 3608 - 3617 incl., in the Sukunka River area of British Columbia. (See Location Maps - Fig. 1&1A). The Sukunka River divides the licenced area into two unequal portions. The north-eastern portion is accessible via a logging road originating at Chetwynd, B.C., and via numerous exploration trails originating from the logging road. Additionally, five seismic lines, trending northeast-southwest transect the property. Access to the southwestern portion is inhibited by the Sukunka River which is not presently bridged near this locality. Evidence of old bridge pilings and an apparent old ford are the originating points for overgrown trails. One seismic line transects this portion of the property.

GEOLOGY

In general the geology of these leases is very complex due to faulting and folding. The area is largely overgrown and exploration is difficult. Surface geology is limited to the few outcrops and the five major seismic lines on the leases.

Coal Formation

McKechnie's theory of formation of the coals of Northeast British Columbia states that the coals were formed in basins on a widespread delta. The coal in each basin would then differ from those in any other basin, thus there is considerable difficulty in correlation from area to area

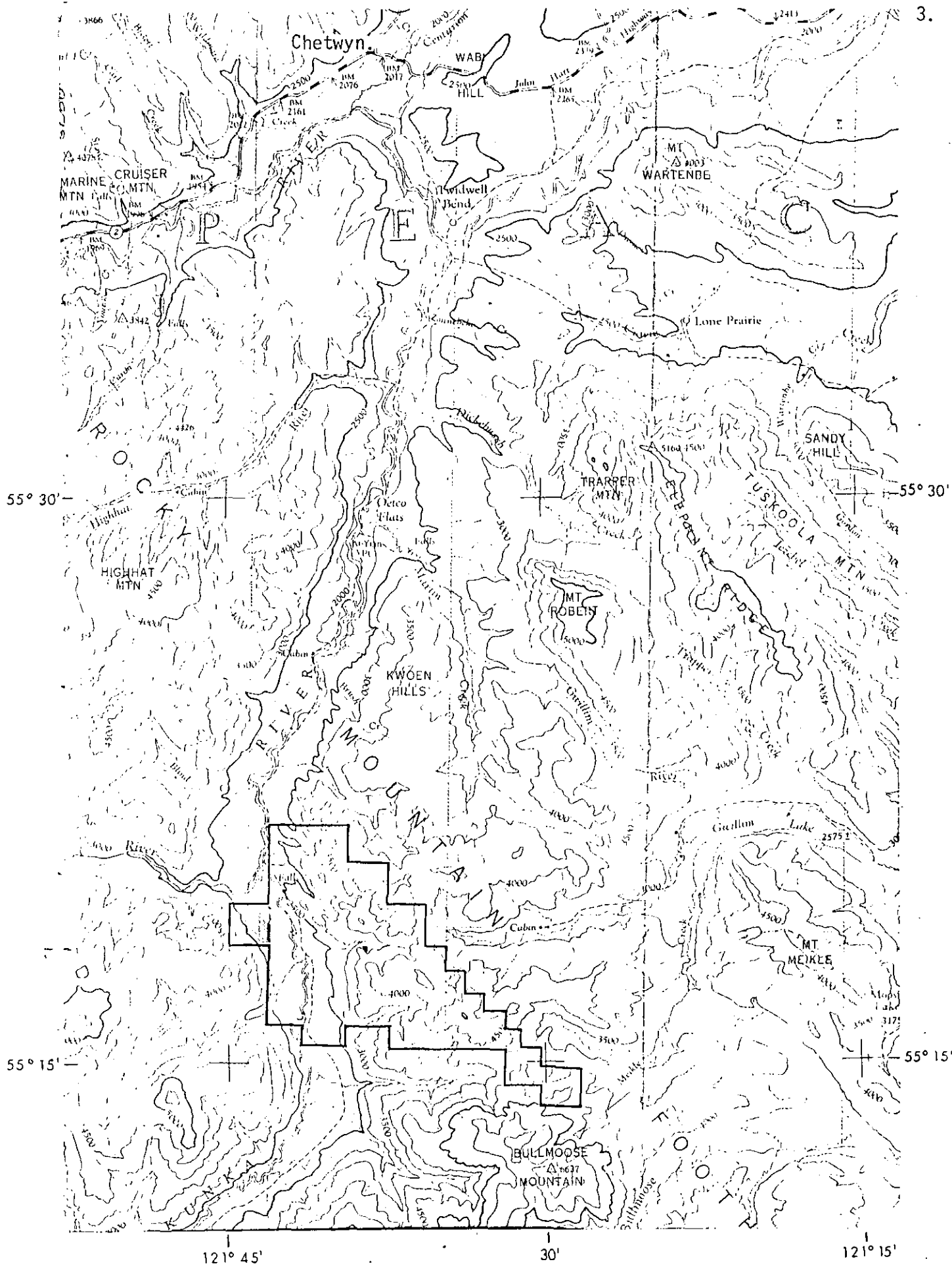


SCALE:



MILES

FIGURE 1.



COAL LICENCE LOCATION
 SUKUNKA RIVER B.C.

SCALE: 1: 250,000

FIGURE 1A.

or even property to property. This is evident by the fact that much of the sandstone in the area is lenticular and the occurrence of clay, pebble and concretionary bands in some areas and not in others. Due to extensive orogenic and tectonic activity (i.e. folding and faulting), correlation of even the thickest coal seams is difficult to ensure over great distances without extensive drilling. Many of the seams show several shale and carbshale bands which might suggest a drift origin for the coal, so one would expect variations in the quality of any seam (laid down at the same time) even if a method were found to make such correlation possible. The coal seams vary in thickness from area to area and there are few marker beds or diagnostic features in each formation which extend throughout the area. Stott points out that in the Bullmoose Mountain area the basal member of the Commotion is non-marine whereas in the Hasler Creek area it is entirely marine which further illustrates the difference in deposition in the area. As a result, the interpretations presented herein are correlated to the Cadomin conglomerate to the greatest extent possible. Only those coal members actually cut by cat road, trench, or intersected by drillholes are shown. Where the conglomerate itself did not appear (as is often the case with this formation) the Cadomin formation was identified by its very hard siltstone and sandstone. In actual fact there is a very high potential on these leases for many other seams, even of major thickness.

Stratigraphy

Outcrops within the licenced area are of Lower Cretaceous age and most lie within the Bullhead and Fort St. John Groups. Natural exposures are limited to resistant units of sandstone and conglomerate. A thick succession of alluvial sand obscures bedrock as the Sukunka River is approached, and glacial deposits up to 25 ft. thick mantle most of the remaining area. The numerous seismic lines and exploration trails within the licences often penetrate this mantle to expose the less resistant rock types.

Potentially economic coal seams exist within the Gething Formation and Gates member of the Commotion Formation. The "Upper Gething" Skeeter and Chamberlain seams are currently being exploited by British Petroleum on their licences which adjoin Manalta's to the south-west. For purposes of mapping, Master Explorations Ltd.'s licences contain the following succession:

- Commotion Formation - Gates Member
- Moosebar Formation
- Gething Formation - Upper Gething Sequence
- Lower Gething Sequence
- Cadomin Formation
- Pre-Cadomin Rocks

The main coal bearing formations are the Gething and Commotion (Gates Member). The Gething formation occurs over the the largest area of the leases,

and the Gates member toward the Western boundary of the leases. The primary marker bed on these leases is the Cadomin conglomerate (and formation) which is composed of pebbles in a sandstone matrix, and the Gething conglomerate at the base of the Moosebar which is composed of black 1/4" diameter chert pebbles in a mudstone matrix. Stratigraphically from the deepest beds to the shallowest, the formation is described below and in Figure II and IIA.

The Cadomin formation varies considerably over the property in that to the northwest the dominant feature is the conglomerate outcrop whereas to the southeast the Cadomin has no conglomerate cap at all. In the gas exploration well (B.P. Sukunka b-19-A) dry hole the Cadomin was encountered at 215' depth and was composed of 115' of very hard sandstone, 15' of siltstone, then 205' of very hard sandstone. Where the Cadomin conglomerate does appear, it is massive, containing well rounded chert, quartz, and quartzite pebbles, cobbles and boulders. Since the Cadomin is detectable on seismic logs, the basic subsurface structure shown in the report "A Discussion of the Stratigraphy and Structure in the Sukunka Area of British Columbia; by Central-Del Rio Oils Limited, Triad Oil Co., and Bow Valley Exploration; July 15, 1970" was used as a guide. Their main sections correspond to the section lines (seismic lines) chosen for the mapping in this report. From this report, and surface geology (supplemented with some drilling), the Cadomin formation was located on the sections.

Immediately overlying the Cadomin is the Gething Formation. The Gething has very few marker beds, other than traceable coal seams and even these thicken and thin at random, over short distances. The Lower Gething

APPROXIMATE LITHOLOGY
SUKONKA RIVER AREA
MANALTA COAL LEASES

Centre: 55°17' & 121°37'

NOTE: FORMATION THICKNESSES
VARY CONSIDERABLY OVER
THIS PROPERTY. THE ONES
PORTRAYED HERE ARE THOUGHT
TO BE AVERAGE.

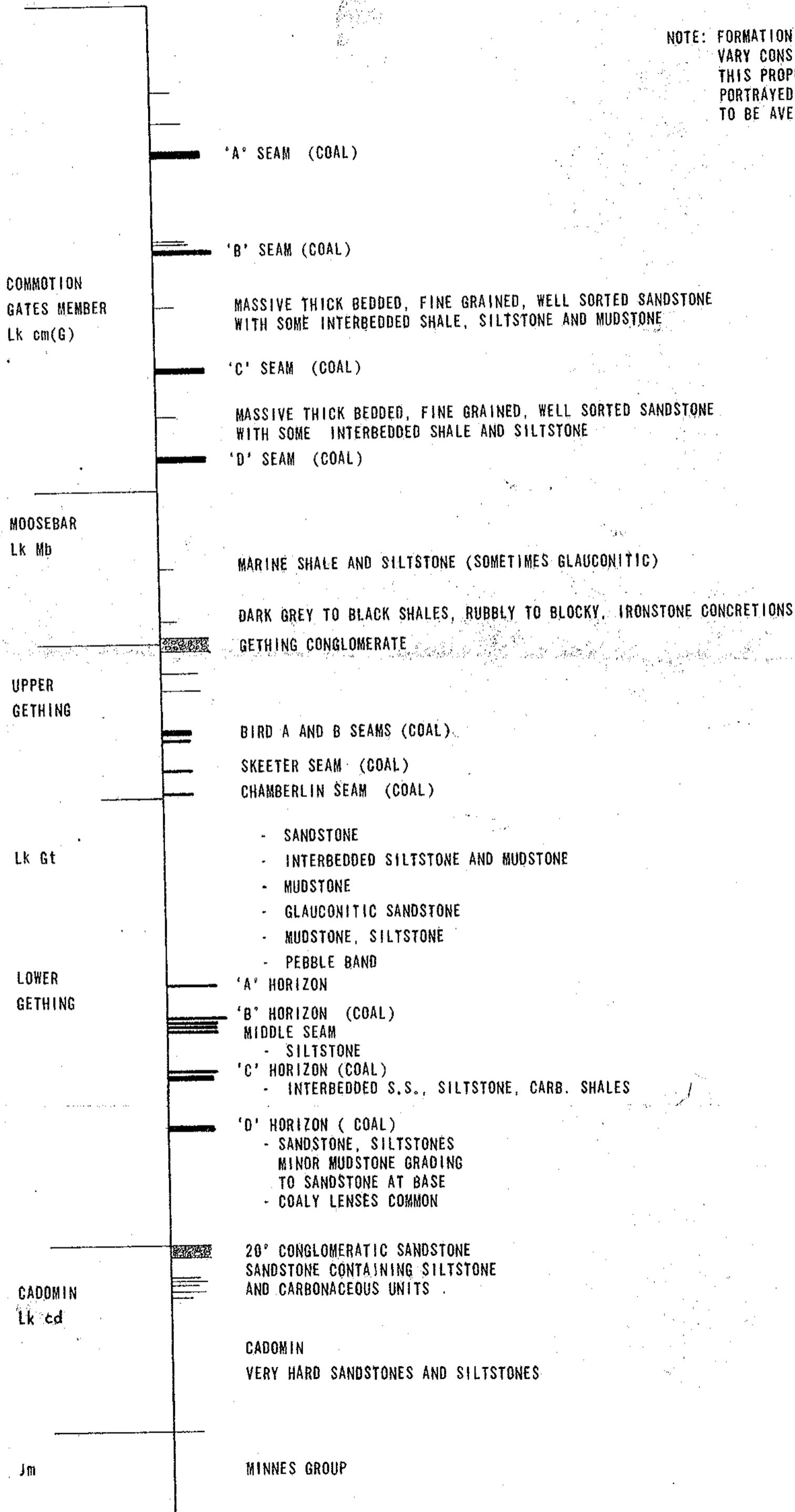


FIGURE II

SCALE
1" = 200'

contains up to 4 seams of potential commercial thickness, the largest and most dominant of which is the Middle Seam. The rock materials of the entire Gething consist of a monotonous sequence of interbedded sandstone and siltstone containing dark grey to carbonaceous mudstone and coaly beds. The lack of diagnostic features in this interval makes the identification of fault repetitions difficult. In general, lower Gething coals contain carbonaceous shale bands and have a fairly high inherent ash. The Upper Gething formation also contains four potentially commercial coal seams, (The Bird A&B, Skeeter and Chamberlain) the most notable of which is the Chamberlain Seam on the adjacent Sukunka - B.P. property.

It is very likely (although with the limited work done to date it is not entirely certain) that the Chamberlain seam and Skeeter seam would also be of commercial thickness on the Master Leases.

The overlying Moosebar Formation was also difficult to identify since it consists mainly of marine shales and siltstones. The greenish siltstones are sometimes glauconitic. There are also occurrences of Gething conglomerate on the eastern edge of the property which consists of black, 1/4" diameter chert pebbles in a mudstone matrix.

The Gates Formation is the dominant surface feature along the Northeastern edge of the property. There also appears to be two tight synclines of strippable Gates coal of thicknesses up to 35 feet at section C-C' on the leases. Once again the rock materials are massive thick bedded,

fine grained, well sorted sandstone with interbedded shale and siltstones which are difficult to distinguish from the Gething rocks.

Structure

The structure is typical of the Inner Foothills of the Rocky Mountains with northwesterly trending folds and faults. The folds are asymmetrical and the faults are south-westerly dipping thrusts. Numerous small faults were mapped in outcrop, particularly near the fold axes, but only those thrusts which can be correlated between at least two observation points or which are inferred to necessarily exist as an explanation to outcrop geology are displayed on the accompanying geological map in Appendix IV. It is inferred that the most northeasterly mapped thrust is the local "sole" fault, while the other mapped thrusts are "splays" from this and converge with it at depth. As a general rule, dips are steeper and topography more rugged to the northeast of the sole fault than to the southwest. To date, no economic coal seams have been discovered north-east of the sole fault, but most of the area is mapped as containing the coal-bearing Gates member of the Compton formation which could contain up to 4 economical coal seams. Since little attention has yet been focused on this area, Manalta still regard its coal potential as high.

As a general rule, dips are steeper and topography more rugged to the northeast of the sole fault than to the southwest. The main fault on the Northwestern edge of the coal area (i.e. along the Sukunka River) is labeled by B.P., Triad as the Nuisance Fault. This fault could correspond to the Chamberlain fault on the adjacent Sukunka - B.P.

property. A feature of the thrust faults, which is of considerable significance in the area, is the lack of continuity of the smaller faults in the strata overlying the Gething Formation. The Nuisance Fault and the sole fault are recognized at the surface as they effect the total sequence by virtue of the magnitude of their displacement. The smaller faults, however, terminate at depth. Attached cross-sections A-A' to E-E' in Appendix V show the interpretation of the faulting and folding across the property. The potential coal areas are labeled, with some of the coal seams encountered in the various programs shown.

PREVIOUS EXPLORATION

A preliminary reconnaissance survey of the 1971 licence area was conducted by Paul Dyson Consultants and Holdings Ltd. during June of 1971. The results of this survey are contained in "Preliminary Report on Sukunka River Coal Properties of Alberta Coal Ltd.", on file with Manalta Coal Ltd.'s exploration department.

During the period from Sept. 16 to Oct. 31, 1971, Master Explorations Ltd. conducted an exploration program on the property involving surface geological mapping, drilling of 12 holes totalling 2,318 feet, construction of 5 miles of new trail, and backhoe trenching near seven suspected coal outcrops. A "Preliminary Exploration Report" was prepared by company geologist T.N. Yoon and is on file.

1975 EXPLORATION

The purpose of the 1975 exploration program was to further delineate the extent of the 1971 potential reserve estimate and to determine the existence of other potentially economic coal occurrences within the licences. Field headquarters were established at Brascan Resources Ltd.'s Sukunka No. 1 Colliery camp and the co-operation and assistance of Brascans' staff is gratefully acknowledged.

The 1975 exploration program consisted of:

1. Continuous field mapping from Aug. 26 - Nov. 4
2. Drilling 21 holes totalling 3415 ft. with a track mounted rotary drill employing water as a circulating medium
3. Digging 30 trenches totalling 11,260 horizontal feet with a John Deere Model 400 backhoe
4. Constructing approximately 7 miles of new exploration trails with a Caterpillar D7-E tractor.

COAL SEAM CORRELATION

Down hole geophysical logs including natural gamma, neutron and gamma density were performed on seven of the 1971 drill holes and on one of the 1975 holes. Additionally, down hole resistance logs were performed on two other 1975 drill holes. Correlation of four separate coaly horizons is evident from the radioactive logs, and the electric logs conform to this pattern.

When compared to logs of the complete Gething sequence made available by Brascan Resources Ltd., it is evident that the major coaly horizons encountered do not correspond with the Skeeter and Chamberlain seams as previously reported (1971 Exploration Report). Analyses performed to date show consistently higher ash values, tending to confirm this.

Skeeter and Chamberlain seam equivalents were encountered southwest of the "Master Creek" valley, but have thinned to uneconomic proportions for surface mining. They may, however, thicken under the property as is common with deposition in this area. The mechanical log of a-43-B gas well drilled in the winter of 1974-1975 indicated an 18'-20' coal seam in the Gething formation at 800' of depth which has not yet been cut by surface exploration. Several other coal seams have been cut by trenching and drilling and those which are not shown are illustrated in the well and trench lithological descriptions in appendices I & II.

The main geological map and cross-section A-A' to E-E' show the spacial relationships of the formation and coal seams. The prime area of exploration between sections C-C' and D-D' are labelled along a baseline from 10+00 to 92+00. These sections show in more detail the strippable coal which is thought to be in the Gates and the Gething coal in sections 80+00 and 92+00.

ANALYSES

Analyses performed on two foot sample increments from the complete coal section encountered in drill hole SR-14-75 indicated a 22 vertical foot

mineable portion of coal from depths of 35 ft. to 57 ft. Some higher ash zones were included within the 22 ft. zone, and when corrected for true thickness, the zone was 19.5 foot thick (including partings).

A composite of the 11 two foot samples increments was analysed with the following results:

Dry Basis:

ok.

| | |
|--------------|-------|
| Raw ash | 27.6% |
| Volatile | 15.5% |
| Fixed carbon | 56.9% |

Sink-Float Analysis: Raw Coal

washability?

| <u>S.G.</u> | <u>WT%</u> | <u>ASH%</u> | <u>CUM.ASH%</u> |
|-------------|------------|-------------|-----------------|
| -1.35 | 44.7 | 4.2 | 4.2 |
| 1.35-1.45 | 16.2 | 13.0 | 6.5 |
| 1.45-1.55 | 7.4 | 24.1 | 8.4 |
| 1.55-1.65 | 4.0 | 33.1 | 9.8 |
| 1.65-1.80 | 4.3 | 45.4 | 11.8 |
| +1.80 | 23.4 | 74.4 | 26.5 |

X

Analysis on Cumulative Floats @ 1.55 S.G. Air Dried Basis

| <u>RM%</u> | <u>ASH%</u> | <u>VM%</u> | <u>FC%</u> | <u>FSI</u> | <u>HGI</u> |
|------------|-------------|------------|------------|------------|------------|
| 0.8 | 8.6 | 17.3 | 73.3 | 4 | 86 |

COAL QUALITY EVALUATION

Upper Seam

The most representative sample taken to date is that at depth in the upper seam in drill hole SR-14-75. While this sample was being recovered much uphole dilution was mixed with the sample, which affected the overall coal quality. The gravity distribution looks realistic in the lower specific gravity ranges, but there is quite an excess of +1.80 sink material. Assuming 10% of this is uphole dilution, the washability would be that of Table I following. Because of the shallow depth (35'-57') the FSI is not expected to be high, but it is 4.

The raw coal ash content was calculated to be 20.2% because of uphole dilution which is much like other metallurgical coals being strip mined in Western Canada and which compares well to the trench sample excluding hanging wall and footwall rock. As can be seen from the analyses in Figure III, the ash for the better parts of the seam can be as low as 8% for the upper seam and 4% for the lower seam.

FIGURE III

BULK SAMPLE TAKEN OF TOTAL MEASURE INCLUDING HANGING WALL AND FOOTWALL CARBONACEOUS SHALES, THUS INDICATING LOW WASHERY RECOVERY

TRENCH 3A

SR-14-75

31.8% RAW ASH

ORIGINAL SURFACE

"CAT" CUT SURF.

40°

COMPARED TO TRENCH SAMPLE ASH OF 31.8%, THE TOTAL ASH OF 40.7% IN THE DRILL HOLE INDICATES HEAVY UP HOLE SHALE AND S.S. CONTAMINATION

25'

50'

75'

ASH % D.B

| |
|------|
| 50.3 |
| 56.2 |
| 65.6 |
| 76.1 |
| 60.0 |
| 14.6 |
| 18.2 |
| 28.0 |
| 14.2 |
| 47.4 |
| 28.8 |
| 9.3 |
| 51.3 |
| 24.9 |
| 30.6 |
| 35.2 |
| 70.7 |
| 7.8 |
| 45.6 |
| 75.4 |

MINEABLE SECTION
 UPPER SEAM
 RAW ASH = 27.5% INCLUDING UP HOLE CONTAMINATION
 CORRECTED FOR UP HOLE MATERIAL < 20% ASH

40.7% ASH

93.75'

T.D. = 133'

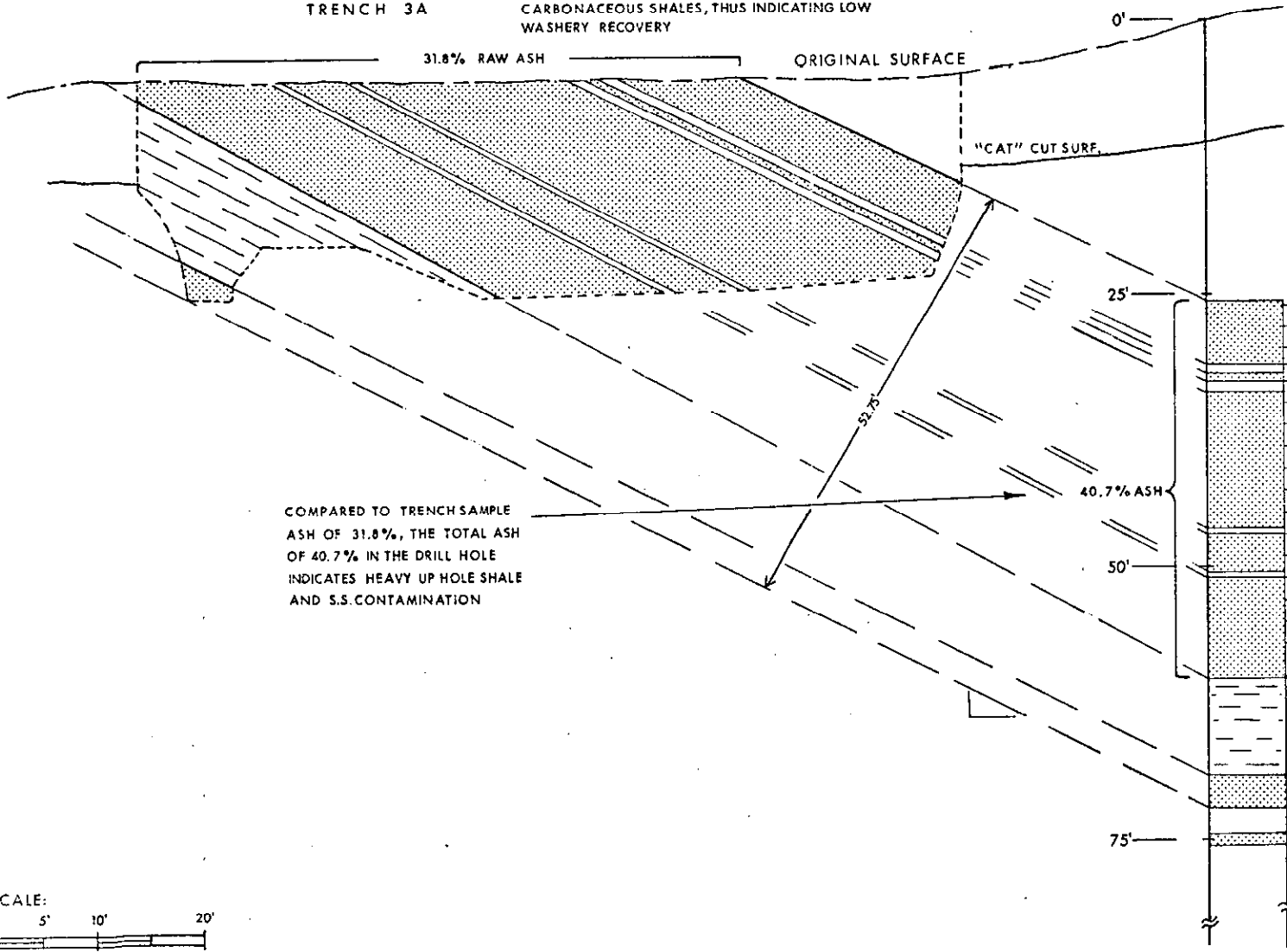
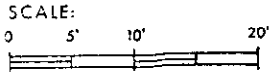


TABLE I

Washability of SR-14-75

remove ?

Corrected for Uphole Dilution

| <u>Max. S.G.</u> | <u>Wt%</u> | <u>Ash%</u> | <u>Cumulative Wt%</u> | <u>Ash</u> | <u>Corrected +0.1 S.G.</u> |
|------------------|------------|-------------|-----------------------|------------|----------------------------|
| 1.35 | 50.5 | 4.2 | 50.5 | 4.2 | |
| 1.45 | 18.3 | 13.0 | 68.8 | 6.5 | 30.8 |
| 1.55 | 8.4 | 24.1 | 77.2 | 8.4 | 14.9 |
| 1.65 | 4.5 | 33.4 | 81.7 | 9.8 | 9.0 |
| 1.80 | 4.9 | 45.4 | 86.6 | 11.8 | |
| +1.80 | 13.4 | 74.4 | 100.0 | 20.2 | |

X

The upper seam was also trench sampled, but the entire coal and shaley sections were mixed together, so the raw coal ash was 38.7%. In addition, the sample was badly oxidized so it is not representative of the main part of the coal seam. The seam description was as follows:

- Highwall - shale
 - 5.0' - coaly shale
 - 5.0' - coal
 - 0.2' - parting
 - 6.0' - coal
 - 2.5' - parting
 - 4.0' - coal
 - 1.0' - parting
 - 6.5' - coal
 - 10.0' - parting
- Selective Mine this section

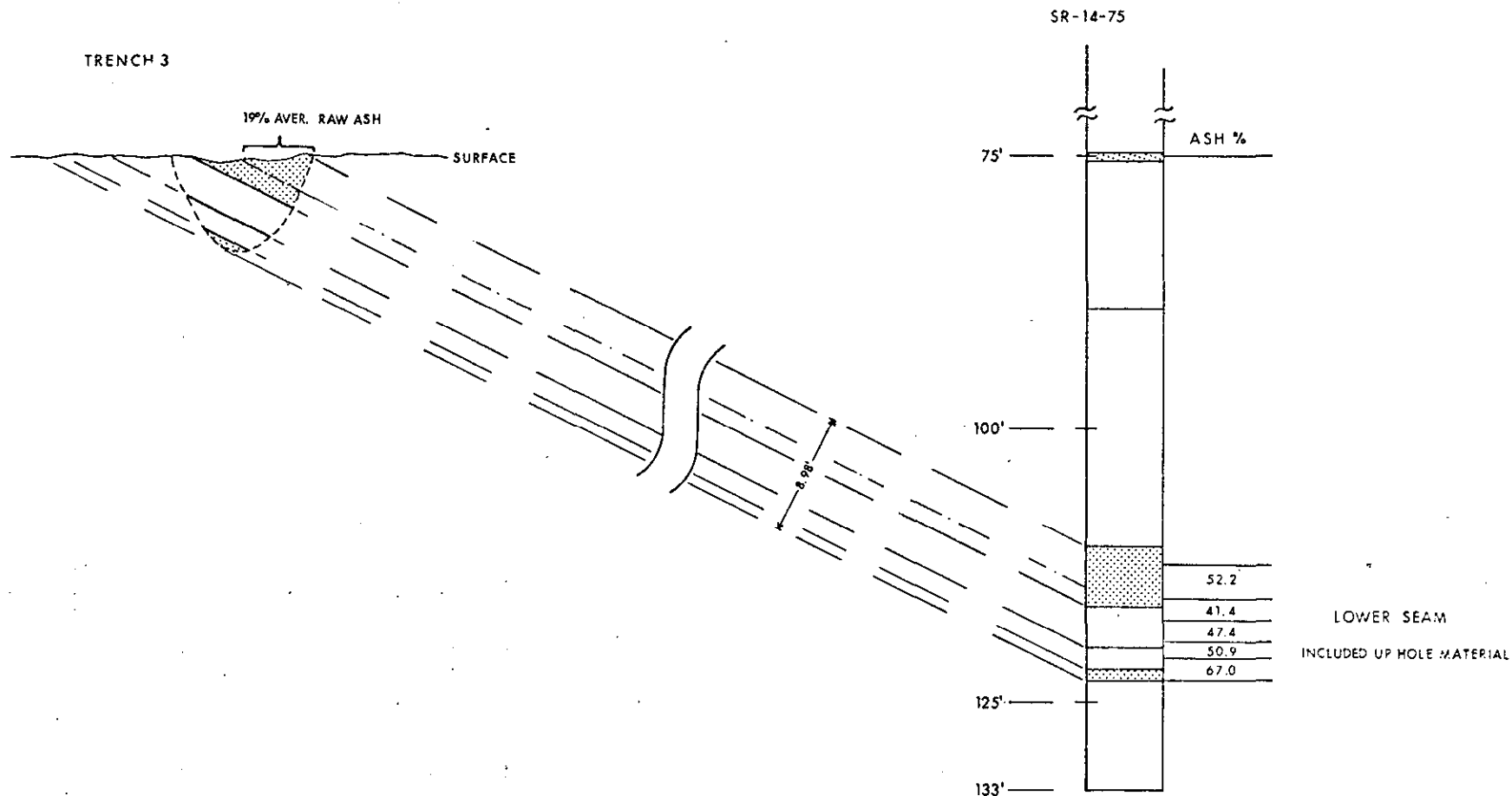
| | |
|--------------------------------------|---------------------------------|
| | 3.0' - coal |
| Total | 18.7' - coaly shale and parting |
| | 24.5' - coal |
| Total (if only mid-section is mined) | |
| | 3.7' - parting |
| | 24.5' - coal |

Assuming that the seam is selectively mined as shown above it is reasonable to expect a raw coal ash content of 20% or less. There is no way of determining what the washability would be, but it probably will match that shown in Table I, since the elementary ash at various specific gravities is relatively constant.

Lower Seam

The only washability available on the lower seam is from the T-3 trench, shown in Figure IV and this coal was badly diluted as can be seen by the high ash content (40.2%) of the 1/4" x 28M fraction compared to the finer fractions. If one compares the elementary ash versus specific gravity curves shown in Figure V it becomes apparent that the true coal characteristics are shown in drill hole SR-14-75. The trench samples are very similar, but distorted due to oxidation and dilution, thus it may be reasonable to assume that the one washability will apply to the coal in both seams.

This can be confirmed by deeper bulk sampling in the syncline.



SCALE:

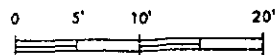
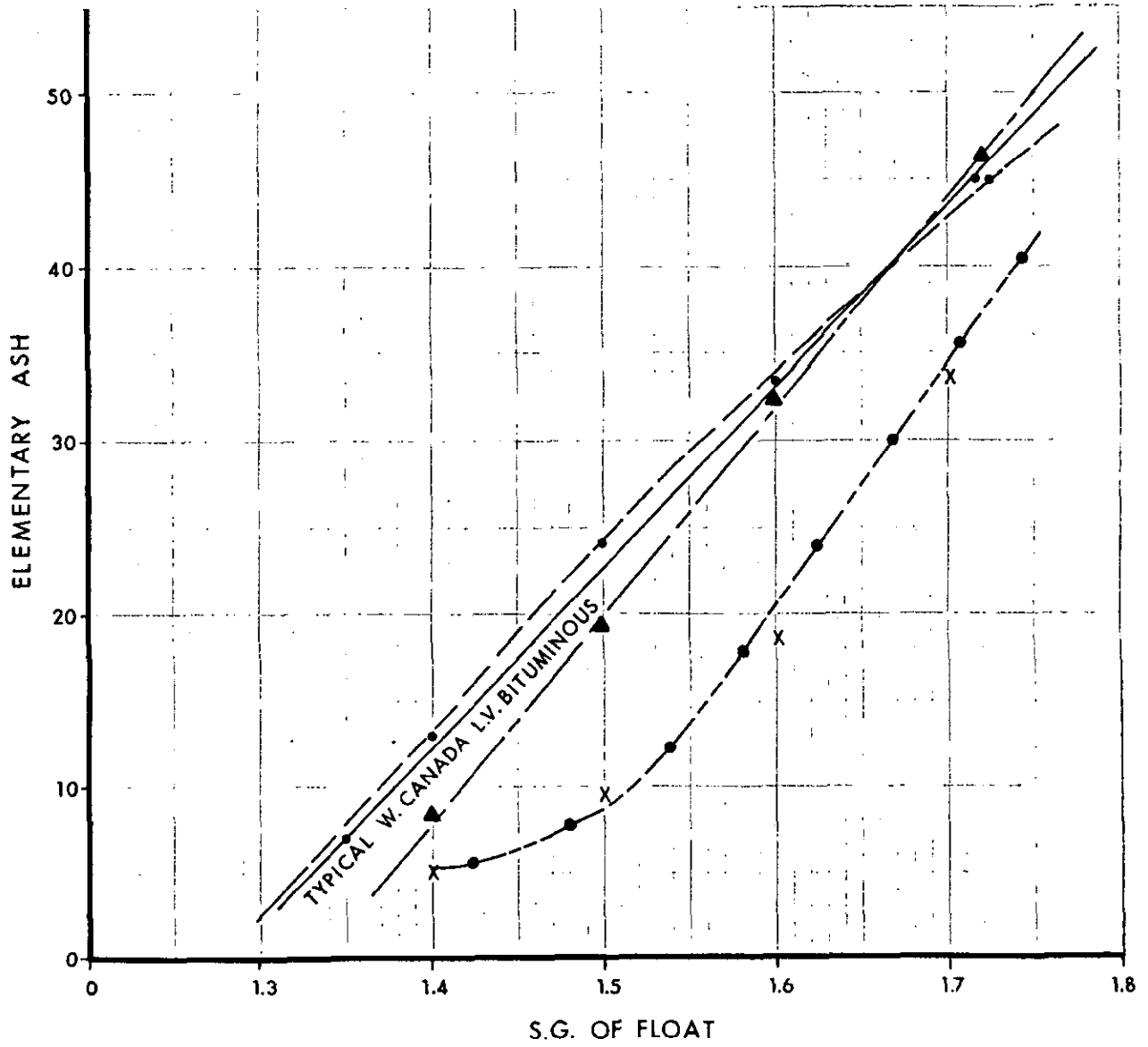


FIGURE V.
 ELEMENTARY ASH AS A FUNCTION
 OF SPECIFIC GRAVITY

LEGEND:

- SR-14-75 (35'-57') (UPPER SEAM)
- SR-T-3-75 (LOWER SEAM)
- ▲----- SR-T-3 2" x 1/4" (UPPER SEAM)
- X----- SR-T-3 1/4" x 28M (UPPER SEAM)



Product Evaluation

Based on the washability shown in Table I, the probability error curves in Figure VI were developed. The best possible product would look roughly as follows:

| | <u>Feed Ash</u> | <u>Wt%</u> | <u>Product Ash</u> | <u>Recovery</u> | <i>remove</i> |
|------------------------|-----------------|------------|--------------------|-----------------|---------------|
| Heavy Media | 20.2 | 70% | 8.3% | 72% | |
| Compound Water Cyclone | 18.0* | 15% | 9.8% | 67% | |
| Froth Floation | 16.0* | 15% | 12.0% | 75% | |
| Net | 19.2% | 100% | 9.1% | 71.7% | |

If the amount of near gravity material could be reduced (i.e. selective mining will likely do this) the product would look considerably better.

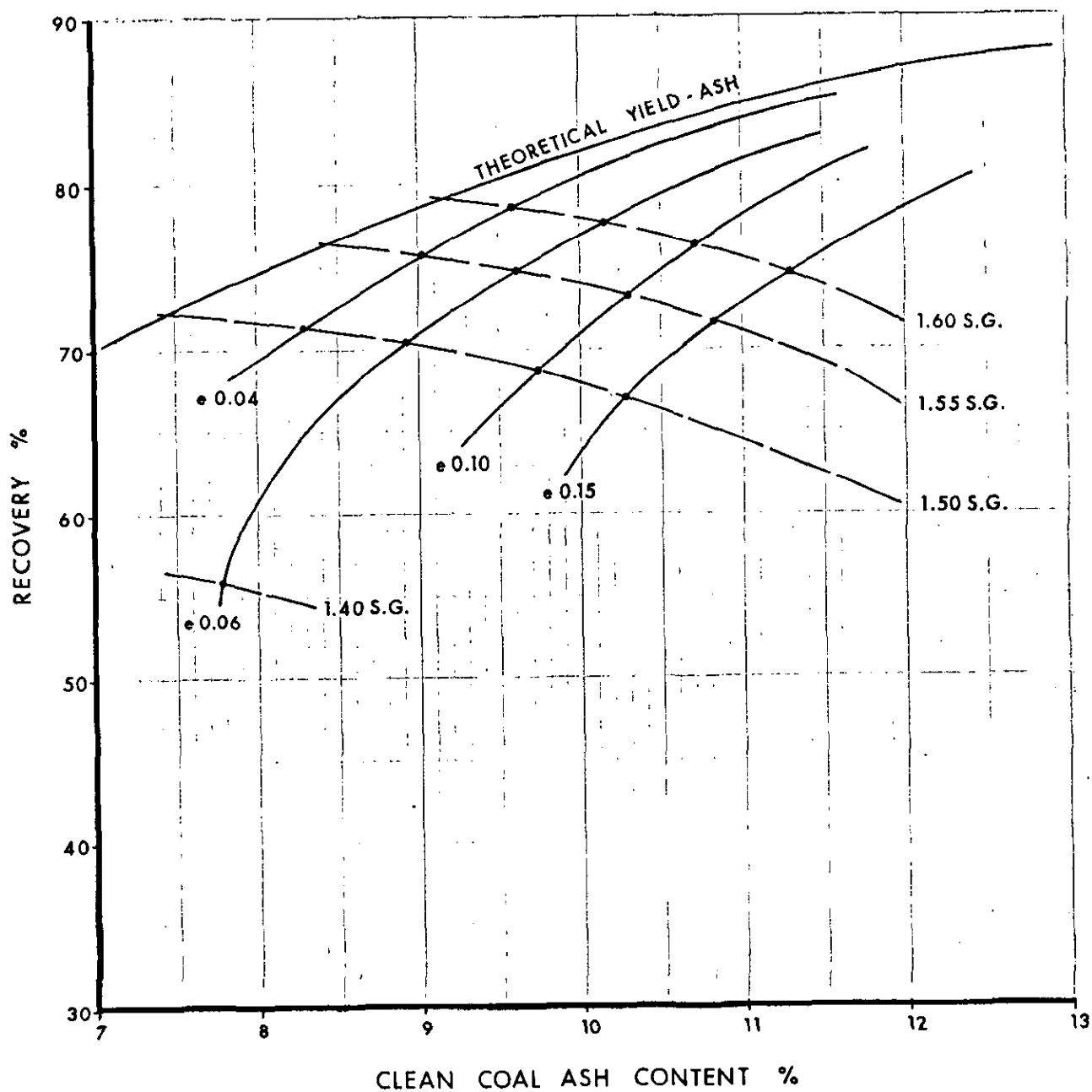
Also, sulphur which has been tested extensively, is very low in the entire area (less than 0.4%).

RESERVES

Interpretations of 8 radioactive logs show an average coal thickness of 19.5 ft. with average partings. Assuming a selective mining removal

* Estimated from similar data on the property.

FIGURE VI.
CORRECTED YIELD vs. PRODUCT ASH
FOR SR-14-75
(35'-57') UPPER SEAM



RESERVES - Interpretations of 8 radio active logs show an average coal thickness⁻²³ of 19.5 ft. with average partings. Assuming a selective mining removal

of footwall and hanging wall, a gross recoverable raw coal reserve of 9.15×10^6 T at mining ratio 10:6 was calculated. At mining ratio of 5.25:1, a recoverable reserve of 3.25×10^6 T was calculated. These reserve figures apply to "Area 1" on the map and are referred to as "measured and indicated". The graph (Figure VII) displays the relationship between recoverable raw coal and mining ratio on the basis of this data.

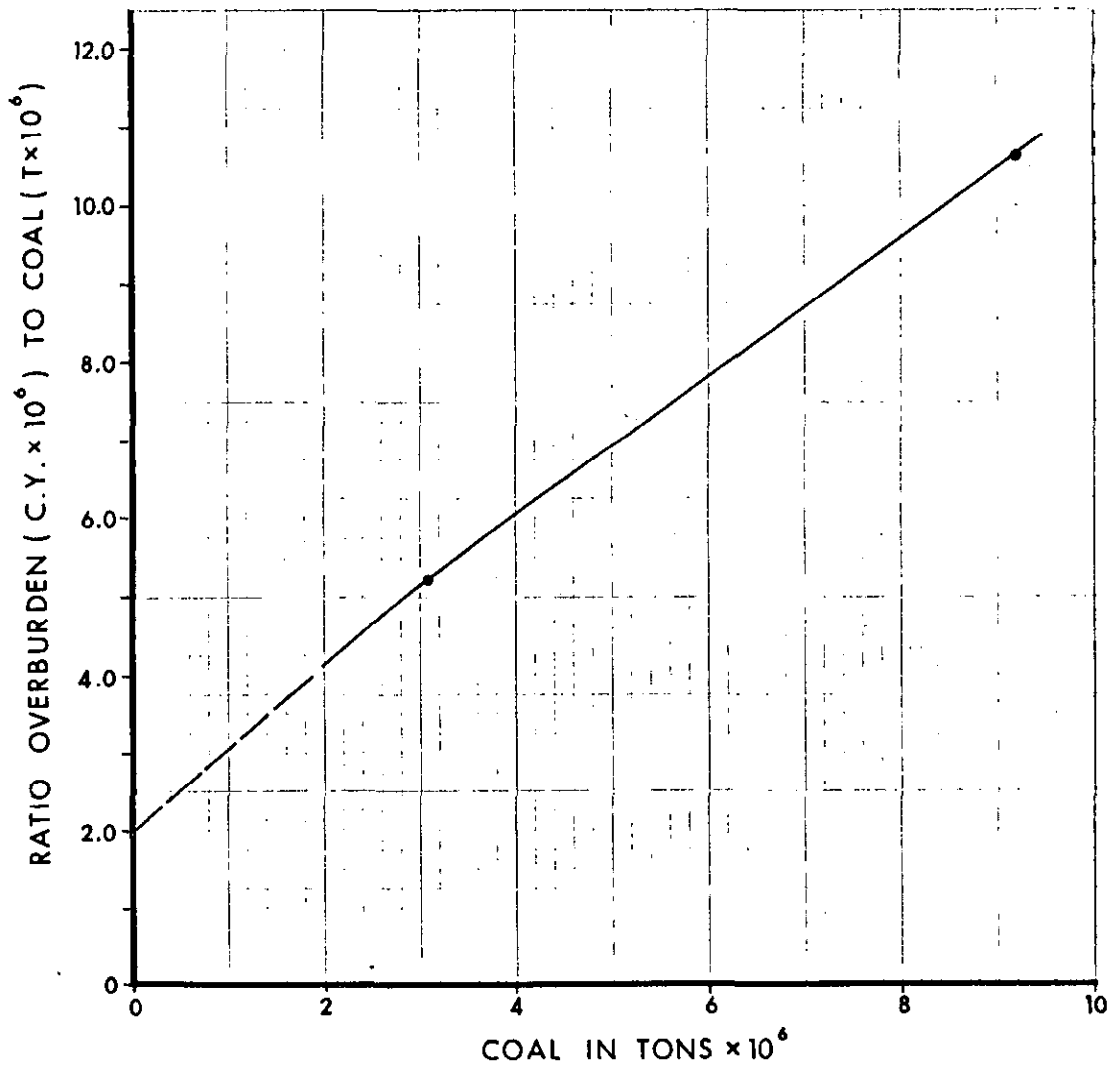
Inferred recoverable reserves of 3.0×10^6 T at ratio of 5.75:1 can be calculated for "Area 2" on the map (Appendix IV), and an additional inferred recoverable reserve of 1.8×10^6 T at 5.75:1 can be calculated for the map "Area 3".

The recoverable open pit raw coal reserves at a mining ratio of 5.7:1 are therefore, 8 million tons in Areas 1, 2 and 3. At current Western Canadian strip ratios of 10:1 there would be at least 14×10^6 tons of raw coal recoverable.

The "vertical" coals encountered in Trench 24 (see cross-section through Trench 24, Appendix II) and drill hole SR-12-75 (map location b 61 B-93 P5) might provide a further low-ratio reserve, depending on analysis and degree of deformation.

Correlatives of the Skeeter and Chamberlain seams were observed in Trench T-13 (map location d 1 B-93 P5), Trench T-1 (map location d 43 B-93 P5) and Trench T-11 (map location c 18 A-93 P5) but maximum observed seam observed seam thickness was 6' (t-13). No reserve calculations were made for these seams. Should hydraulic mining or conventional underground mining be considered, there is undoubtedly a substantial tonnage of coal on these leases. As an example, if only 10' of coal occurs in the Gething section on the lease, there is 14,000 acres of Gething Formation which would

FIGURE VII.
MINING RATIO vs. RECOVERABLE RAW RESERVE
"MEASURED" AND "INDICATED" COAL
AREA I.



thicknesses are as follows:

| <u>GETHING COALS</u> | | <u>THICKNESS UP TO</u> |
|----------------------|----------|----------------------------|
| Bird | A&B | 8' & 13' |
| Skeeter | | 8' |
| Chamberlain | | 10' |
| "A" Horizon | | 2' |
| "B" Horizon | (Middle) | 20' |
| "C" Horizon | | 3.5' |
| "D" Horizon | | 10' |

GATES COALS

| | |
|----------|-----|
| "A" Seam | 5' |
| "B" Seam | 17' |
| "C" Seam | 15' |
| "D" Seam | 5' |

SUMMARY OF RESERVES (x 10⁶ Tons)

| | <u>INDICATED & INFERRED</u> | <u>POTENTIAL</u> |
|----------------------------|---------------------------------|------------------|
| Area (1) Gates (Main Seam) | 9.15 | ? |
| Area (2) Gething | 3.0 | ? |
| Area (3) Gething | 1.8 | ? |
| Remainder of Lease Gething | 0.8* | 275 |
| Remainder of Lease Gates | <u>?</u> | <u>25</u> |
| | 14.75 | 300 |

* The indicated and inferred coal on the remainder of the lease was calculated by multiplying the coal thickness intercepted by an area 100' deep by 3000' long (i.e. 10' of coal intercept would be 90,000 tons of coal in place). Where the drill followed the coal as in SR-12-75 and intersected 418' of coal, only the true thickness was counted which was SR-11-75 (5.3').

The existence of coals in the Minnes Group which is post Gething have not been substantiated to date. Stott has mentioned that no Minnes Group coals have been mapped on surface, however, this does not negate the fact that there could be significant thicknesses of coals in this Group, (i.e. Nikanassin equivalent).

The drillers log as well as communication with B.P.O.G. well site geologists indicate many coal seams from 100' through 1500' in well B.P. Sukunka b 65-B. A gamma-ray neutron log was run through the surface casing (0' - 1100') on this hole and through the log is quite poor, there are indications of coal zones through out the top 1000' and below. Seam thicknesses do not appear to be significant however the presence of coal is indicated.

SUGGESTIONS FOR FUTURE EXPLORATION

The structural cross-sections included as Appendix IV to this report indicate little chance for the existence of more Gething formation coals than already mapped, at least as far south as X-Section B-B', the mapped "Lower Gething coals" between X-Sections A-A' and B-B' should be explored by drilling. Cross-section C-C' indicates several possible Gething coal sequences between the various faults and this section should be investigated with additional deep holes. Also, the area down the hill (west) of SR-13-75 should be further drilled since there could be a sizeable strip potential there if the coal rolls over (as it should). At section 50+00 a further line of drill holes should penetrate the entire syncline and fill-in down the hill to the west. Confirmation of the remaining mapped structure on this cross-section should be obtained by drilling. Cross-section D-D' indicates a potential Gething coal section to the east of trench T-23, and a further potential within the two fault blocks immediately west of SR-3-75. Drilling for structural confirmation is also required. There is also potential Gething coal all along the Nuisance Fault. The continuation of the Gething coal section indicated on cross-sections C-C' and D-D' can also be expected from cross-section E-E' in the fault block immediately east of the dry hole. As interpreted, cross-section E-E' also indicates enough stratigraphic room for the entire Gething sequence to exist within the four fault blocks terminating to the east in grid block 28 A-93 P5 and to the west in grid block 10 A-93 P5. If this sequence can be confirmed within any of the aforementioned fault blocks, then it should be investigated in either strike direction (NW-SE) to the licence boundaries or to its termination. As

mapped on cross-section E-E', the lower Gething coal sequence may be unattractive to open pit recovery because of depth parameters, but the "Chamberlain" seam equivalent is shown near surface and may be of economic thickness.

In excess 10 million tons of in place coal at attractive stripping ratios might be found within these potential Gething formation blocks, depending upon seams thicknesses encountered.

The mapped Gates member of the Commotion formation (including some undivided Commotion formation) is potentially coal bearing to the east depending upon the stratigraphic position of the Gates outcrops within the licences. Two seams, numbered "A" and "B" have been encountered by Brascan Resources Limited through drilling atop Bullmoose Mtn. These are reported to thicken up to 15' each, with variable partings. The seams are expected near the top of the Gates member, but unfamiliarity with stratigraphic markers and that Gates thickness has precluded exact positioning of the Gates coals within these licences. Nichimen at Mr. Spieker have encountered four seams of commercial thickness. The most attractive area for exploration of the Gates within our licences is along the seismic lines used to demark cross-section A-A' and possibly B-B' but their topography is rugged.

APPENDIX I
LITHOLOGICAL LOGS OF DRILL HOLES

DRILL HOLE LOGS

Drill Hole No. SR-71-1

COMPANY: Master Explorations Ltd.

AREA: Sukunka River, B.C.

DRILLER: T. Mullen (McAuley Drilling)

LOCATION: B.C. Land Reference System

ELEVATION: 2400'

DATE: 16-Sep-71

| FROM | TO | DESCRIPTION |
|-------|--------|--|
| 0 | 2' | Gravel - cobbles |
| 2 | 9.5' | Grey till - wet below 5.5' |
| 9.5 | 14' | Black shale - coal traces to 11' |
| 14 | 24' | Grey siltstone |
| 24 | 45' | Grey & black shales |
| 45 | 51' | Grey siltstone |
| 51 | 80' | Grey shale - silty |
| 80 | 107' | Black & grey shales - siltstone bands - few thin coaly traces |
| 107 | 134.5' | Grey siltstone - medium hard to hard at 113' |
| 134.5 | 135.3' | Coal - very shaley |
| 135.3 | 186' | Grey siltstone - hard some coarse |
| 186 | 187' | Brown shale - coal traces |
| 187 | 196' | Grey siltstone - hard |
| 196 | 198.5' | Brown shale - silty |
| 198.5 | 249.5' | Grey siltstone - medium hard - much water at 244' |
| 249.5 | 251' | Brown shale |
| | | Total Depth = 251' |

DRILL HOLE LOGS

Drill Hole No. SR-71-2

COMPANY: Master Explorations Ltd.

AREA: Sukunka River, B.C.

DRILLER: T. Mullen (McAuley Drilling)

LOCATION: B.C. Land Reference System 350'S 1300'W NE Cor. 32B

ELEVATION: 3440'

DATE: 20-Sep-71

| FROM | TO | DESCRIPTION |
|------|-------|--|
| 0 | 9' | Grey till - siltstone chips - cobbles |
| 9 | 11' | Grey siltstone - hard |
| 11 | 17' | Soft brown siltstone |
| 17 | 21.8' | Coal - trace of shale at 19.5' - dull between 20' and 21' |
| 21.8 | 28' | Grey and black shales - some silty - coal traces - approx. 0.3' coal at 27' |
| 28 | 28.8' | Coal - very shaley |
| 28.8 | 40' | Grey & black shales |
| 40 | 52.2' | Grey siltstone - medium hard |
| 52.2 | 53.8' | Brown & black shales - some carb. |
| 53.8 | 65.8' | Coal - shale traces between 57' and 58' - shale traces between 60' and 61' |
| 65.8 | 70.8' | Black & grey shales - coal traces |
| 70.8 | 71.5' | Coal |
| 71.5 | 72.5' | Black shale |
| 72.5 | 76' | Grey siltstone |
| 76 | 81.5' | Grey & brown shales |
| 81.5 | 90' | Hard grey siltstone - coarse |
| | | Total Depth = 90' |

DRILL HOLE LOGS

Drill Hole No. SR-71-3

COMPANY: Master Explorations Ltd.

AREA: Sukunka River

DRILLER: T. Mullen (McAuley Drilling)

LOCATION: B.C. Land Reference System 670'S 620'W NE Cor. 32B

ELEVATION: 3550'

DATE: 21-Sep-71

| FROM | TO | DESCRIPTION |
|------|-------|---|
| 0 | 1' | Silt till |
| 1 | 34' | Grey siltstone - medium hard to hard |
| 34 | 39.6' | Brown shale |
| 39.6 | 44.7' | Coal - clean - at 44.2' thin shale traces |
| 44.7 | 51.6' | Black & brown shales - coal traces interbedded |
| 51.6 | 59.3' | Coal - thin shale traces in top 1.0 - thin shale traces below 56.5 |
| 59.3 | 59.9' | Black Shale |
| 59.9 | 64.7' | Coal - trace of shale at 62.3' |
| 64.7 | 80' | Black and brown shales - few coal traces - few silty bands |
| 80 | 86' | Grey siltstone - coarse - much water at 81' |
| | | Total Depth = 86' |

DRILL HOLE LOGS

Drill Hole No. SR-71-4

COMPANY: Master Explorations Ltd.

AREA: Sukunka River, B.C.

DRILLER: T. Mullen (McAuley Drilling)

LOCATION: B.C. Land Reference System 1020'S 0'W NE Cor. 32B

ELEVATION: 3590'

DATE: 22-Sep-71

| FROM | TO | DESCRIPTION |
|-------|--------|---|
| 0 | 2' | Silt till - siltstone cobbles |
| 2 | 24' | Grey siltstone - med. hard to hard |
| 24 | 46' | Grey shale |
| 46 | 87' | Grey siltstone - med. hard to hard - few shale bands |
| 87 | 91.3' | Black & brown shale - 0.2 coal at 89.7' |
| 91.3 | 95.1' | Coal - thin shale traces to 93' |
| 95.1 | 101.6' | Black & brown shales |
| 101.6 | 104' | Coal - few shale stringers |
| 104 | 104.5' | Black shales |
| 104.5 | 113' | Coal - few shale stringers |
| 113 | 113.8' | Brown shale |
| 113.8 | 116.8' | Coal - very shaley |
| 116.8 | 123' | Brown shale - few coal traces |
| 123 | 125' | Grey siltstone - med. hard |
| 125 | 127' | Brown shale |
| 127 | 129' | Grey siltstone |
| 129 | 141.8' | Brown & grey shale - some silty |
| 141.8 | 143.5' | Grey siltstone - med. hard |
| 143.5 | 152' | Brown shale - few coal bands |
| 152 | 153.9' | Coal |
| 153.9 | 159.5' | Black & brown shales |
| 159.5 | 174.3' | Grey siltstone |
| 174.3 | 177.2' | Coal |
| 177.2 | 189' | Black & brown shales - few silty bands |
| 189 | 214' | Grey siltstone - med. hard to hard - Water at 190' |

DRILL HOLE LOGS

Drill Hole No. SR-71-4

COMPANY: Master Explorations Ltd.

AREA: Sukunka River, B.C.

DRILLER: T. Mullen

LOCATION: B.C. Land Reference System 1020'S 0'W NE Cor. 32B

ELEVATION: 3590'

DATE: 22-Sep-71

| FROM | TO | DESCRIPTION |
|-------|--------|--|
| 214' | 216.8' | Brown shale - coal traces |
| 216.8 | 230.5' | Coal - shale traces - no samples - too much water |
| 230.5 | 237' | Grey siltstone - coarse - hard |
| | | Total Depth = 237' |

DRILL HOLE LOGS

Drill Hole No. SR-71-5

COMPANY: Master Explorations Ltd.

AREA: Sukunka River, B.C.

DRILLER: T. Mullen (McAuley Drilling)

LOCATION: B.C. Land Reference System 1370'S 1270'W NE Cor. 31B

ELEVATION: 3770'

DATE: 25-Sep-71

| FROM | TO | DESCRIPTION |
|-------|--------|---|
| 0 | 1.5' | Brown silt till |
| 1.5 | 30' | Brown & grey siltstone - top 8.0' weathered |
| 30 | 60' | Grey & brown shales |
| 60 | 184' | Grey siltstone - med. hard - shaley bands |
| 184 | 204' | Grey & brown shales - silty bands |
| 204 | 240' | Grey siltstone - very hard |
| 240 | 245.5' | Grey & brown shales |
| 245.5 | 249.3' | Coal |
| 249.3 | 256.1' | Brown shale - thin coal traces |
| 256.1 | 260.2' | Coal - shaley from 257.3' to 258.1' |
| 260.2 | 261.5' | Brown shale - coal traces |
| 261.5 | 267' | Coal |
| 267 | 272.1' | Brown shale |
| 272.1 | 274.2' | Coal - shale traces |
| 274.2 | 274.7' | Brown shale |
| 274.7 | 276.7' | Coal |
| 276.7 | 277.8' | Brown shale |
| 277.8 | 283.2' | Coal appears clean |
| 283.2 | 284' | Brown shale - coal traces |
| 284 | 286' | Coal - clean |
| 286 | 296' | Brown shale - coal traces - coal bands between 290' and 293' |
| 296 | 324.8' | Grey siltstone - med. hard to hard - shale bands |
| 324.8 | 325.8' | Coal - very shaley |
| 325.8 | 341' | Brown shale - few coaly bands - some carb. shale |
| 341 | 369' | Grey siltstone - med. hard to hard |
| 369 | 374.5' | Brown shale |

DRILL HOLE LOGS

Drill Hole No. SR-71-5

COMPANY: Master Explorations Ltd.

AREA: Sukunka River

DRILLER: T. Mullen

LOCATION: B.C. Land Reference System 1370'S 1270'W NE Cor. 31B

ELEVATION: 3770'

DATE: 25-Sep-71

| FROM | TO | DESCRIPTION |
|-------|--------|----------------------------|
| 374.5 | 380.2' | Coal - shale traces |
| 380.2 | 394' | Brown shale - silty bands |
| 394 | 401' | Grey siltstone - med. hard |
| | | Total Depth = 401' |

DRILL HOLE LOGS

Drill Hole No. SR-71-6

COMPANY: Master Explorations Ltd.

AREA: Sukunka River, B.C.

DRILLER: T. Mullen (McAuley Drilling)

LOCATION: B.C. Land Reference System 850'S 2220'W NE Cor. 40A

ELEVATION: 3760'

DATE: 1-Oct-71

| FROM | TO | DESCRIPTION |
|------|-------|-------------------------------------|
| 0 | 4.5' | Silt till - rocks |
| 4.5 | 14' | Grey siltstone - very hard - coarse |
| 14 | 18' | Grey sandstone - fine grain - hard |
| 18 | 60.5' | Grey siltstone - very hard |
| 60.5 | 62.5' | Grey shale |
| 62.5 | 88' | Grey siltstone - very hard |
| | | Total Depth = 88' |

DRILL HOLE LOGS

Drill Hole No. SR-71-7

COMPANY: Master Explorations Ltd.

AREA: Sukunka River, B.C.

DRILLER: L. Desjarlais (McAuley Drilling)

LOCATION: B.C. Land Reference System 500'S 600'W NE Cor. 40A

ELEVATION: 3770'

DATE: 8-Oct-71

| FROM | TO | DESCRIPTION |
|-------|--------|---------------------------------------|
| 0 | 7' | Brown silt till - rocks |
| 7 | 9' | Grey siltstone - boulders |
| 9 | 12.5' | Till gravel bands |
| 12.5 | 18' | Grey siltstone |
| 18 | 52' | Grey siltstone - med. hard to hard |
| 52 | 56.5' | Black shale - hard |
| 56.5 | 57.5' | Grey siltstone |
| 57.5 | 76.5' | Black shale - few coaly traces |
| 76.5 | 80' | Grey siltstone |
| 80 | 95' | Grey siltstone - bands of black shale |
| 95 | 103' | Grey siltstone - very hard |
| 103 | 119' | Black shale - hard to med. hard |
| 119 | 121.5' | Shale - very coaly |
| 121.5 | 129' | Coal - clean |
| 129 | 132.3' | Coal - very shaley |
| 132.3 | 135.5' | Black shale - coal stringers |
| 135.5 | 137.5' | Coal |
| 137.5 | 148.5' | Coal - shale traces |
| 148.5 | 151' | Coal - very shaley |
| 151 | 160' | Black shale - coal traces |
| 160 | 167' | Black shale - hard |
| 167 | 170' | Grey siltstone - med hard |
| 170 | 177' | Grey siltstone - coal traces |
| 177 | 194' | Grey siltstone - med hard |
| 194 | 197' | Black shale - soft coal traces |
| 197 | 200' | Black shale |
| | | Total Depth = 200' |

DRILL HOLE LOGSDrill Hole No. SR-71-8COMPANY: Master Explorations Ltd.AREA: Sukunka River, B.C.DRILLER: L. Desjarlais (McAuley Drilling)LOCATION: B.C. Land Reference System 950'S 1320'W NE Cor. 39AELEVATION: 3740'DATE: 11-Oct-71

| FROM | TO | DESCRIPTION |
|-------|--------|-------------------------------------|
| 0 | 2.5' | Till |
| 2.5 | 5.5' | Grey sandstone - mod,hard |
| 5.5 | 8.5' | Shaley coal |
| 8.5 | 11' | Coal - shale traces |
| 11 | 12.5' | Grey sandstone - soft |
| 12.5 | 13.3' | Coal - shaley |
| 13.3 | 14' | Grey sandstone - mod,hard |
| 14 | 15.5' | Black shale - coal traces soft |
| 15.5 | 19' | Black shale - coal traces |
| 19 | 42.5' | Grey sandstone - mod, hard |
| 42.5 | 58' | Grey siltstone - very hard |
| 58 | 60.5' | Black shale - coal traces |
| 60.5 | 67' | Grey siltstone - mod, hard |
| 67 | 70.5' | Black shale - coal traces |
| 70.5 | 74.5' | Black shale |
| 74.5 | 82.5' | Coal - shale bands throughout |
| 82.5 | 87' | Black shale - coal seams throughout |
| 87 | 90' | Black shale - mod hard |
| 90 | 101' | Grey siltstone - hard |
| 101 | 108' | Brown sandstone - hard, brittle |
| 108 | 116' | Grey siltstone - very hard |
| 116 | 117' | Sandstone - very hard |
| 117 | 120' | Grey sandstone - very hard |
| 120 | 125' | Grey siltstone - very hard |
| 125 | 130.5' | Black siltstone - very hard |
| 130.5 | 136' | Black shale - coal traces (soft) |
| 136 | 140' | Carb. shale |
| 140 | 145' | Black shale |

DRILL HOLE LOGS

Drill Hole No. SR-71-8

COMPANY: Master Explorations Ltd.

AREA: Sukunka River, B.C.

DRILLER: L. Desjarlais (McAuley Drilling)

LOCATION: B.C. Land Reference System 950'S 1320'W NE Cor. 39A

ELEVATION: 3740'

DATE: 11-Oct-71

| FROM | TO | DESCRIPTION |
|------|------|---------------------------|
| 145 | 160' | Black shale - coal traces |
| 160 | 170' | Black shale |
| 170 | 175' | Grey sandstone |
| | | Total Depth = 175' |

DRILL HOLE LOGS

Drill Hole No. SR-71-9

COMPANY: Master Explorations Ltd.

AREA: Sukunka River, B.C.

DRILLER: L. Desjarlais (McAuley Drilling)

LOCATION: B.C. Land Reference System 1000'S 350'W NE Cor. 31B

ELEVATION: 3800'

DATE: 14-Oct-71

| FROM | TO | DESCRIPTION |
|-------|--------|--|
| 0 | 3.5' | Till - hard |
| 3.5 | 13' | Grey sandstone |
| 13 | 29' | Brown sandstone |
| 29 | 35' | Coal |
| 35 | 36' | Black shale - coal traces |
| 36 | 47' | Coal - shale bands |
| 47 | 52' | Brown shale (soft) - coal stringers |
| 52 | 58' | Brown shale (soft) |
| 58 | 64.5' | Grey sandstone - hard |
| 64.5 | 87' | Brown shale - mod. hard |
| 87 | 95' | Black shale - coal stringers |
| 95 | 106' | Black shale |
| 106 | 108' | Black shale - coal stringers |
| 108 | 110' | Grey siltstone |
| 110 | 124' | Brown shale |
| 124 | 128' | Coal - shale bands throughout |
| 128 | 132' | Black shale - coal stringer throughout |
| 132 | 140' | Grey sandstone - mod. hard |
| 140 | 175.5' | Black shale - mod. hard |
| 175.5 | 180' | Black shale - coal traces |
| 185 | 200' | Black shale - coal stringers |
| 200 | 215' | Black shale - very hard |
| 215 | 220' | Grey siltstone - hard |
| | | Total Depth = 220' |

DRILL HOLE LOGS

Drill Hole No. SR-71-10

COMPANY: Master Explorations Ltd.

AREA: Sukunka River, B.C.

DRILLER: Desjarlais (McAuley Drilling)

LOCATION: B.C. Land Reference System 1420'S 2520'W NE Cor. 38A

ELEVATION: 3810'

DATE: 16-Oct-71

| FROM | TO | DESCRIPTION |
|------|------|----------------------------|
| 0 | 12' | Grey siltstone - very hard |
| 12 | 23' | Grey siltstone - very hard |
| 23 | 30' | Grey siltstone - very hard |
| 30 | 41' | Grey siltstone - very hard |
| 41 | 48' | Brown shale - mod. hard |
| 48 | 50' | Grey sandstone - hard |
| 50 | 65' | Grey sandstone - hard |
| 65 | 71' | Grey sandstone |
| 71 | 74' | Black shale - coal traces |
| 74 | 87' | Grey siltstone - very hard |
| 87 | 92' | Grey sandstone - very hard |
| 92 | 97' | Grey siltstone - hard |
| 97 | 118' | Quartz - very hard |
| 118 | 127' | Quartz - very hard |
| | | Total Depth = 127' |

DRILL HOLE LOGSDrill Hole No. SR-71-11COMPANY: Master Explorations Ltd.AREA: Sukunka River, B.C.DRILLER: T. MullenLOCATION: B.C. Land Reference System 1050'S 1870'W NE Cor. 39AELEVATION: 3750'DATE: 23-Oct-71

| FROM | TO | DESCRIPTION |
|-------|--------|---|
| 0 | 9' | Till |
| 9 | 10' | Shaley coal |
| 10 | 12.5' | Brown clay |
| 12.5 | 16' | Coal |
| 16 | 30' | Grey sandstone |
| 30 | 33' | Black shale - coal traces |
| 33 | 35' | Coal - shale stringers |
| 35 | 52' | Grey sandstone - mod. hard |
| 52 | 57.5' | Grey & brown shales |
| 57.5 | 58.2' | Coal - shaley |
| 58.2 | 75.3' | Brown & grey shales - few silty bands |
| 75.3 | 81' | Grey siltstone |
| 81 | 91.8' | Brown & black shales - few coal traces |
| 91.8 | 161.5' | Grey siltstone - mod. hard to hard - some coarse bands - Water at 113' |
| 161.5 | 164.8' | Black & brown shales - some coal and carb. shale stringers |
| 164.8 | 166.2' | Coal - shale traces |
| 166.2 | 166.7' | Grey siltstone |
| 166.7 | 172.9' | Coal - shaley from 169' to 170' |
| 172.9 | 191' | Brown & black shales - silty bands |
| 191 | 215.8' | Grey siltstone - mod. hard - some coarse |
| 215.8 | 218' | Brown shale - coal traces |
| 218 | 229.5' | Grey siltstone |
| 229.5 | 236' | Brown & black shales |
| 236 | 240.7' | Grey siltstone |
| 240.7 | 251' | Coal - shaley from 246' to 247' |
| 251 | 252' | Black & brown shales |
| 252 | 258' | Grey siltstone |
| | | Total Depth = 258' |

DRILL HOLE LOGS

Drill Hole No. SR-71-12

COMPANY: Master Explorations Ltd.

AREA: Sukunka River, B.C.

DRILLER: T. Mullen

LOCATION: B.C. Land Reference System 1100'S 2550'W NE Cor. 17A

ELEVATION: 4380'

DATE: 30-Oct-71

| FROM | TO | DESCRIPTION |
|------|------|---------------------------|
| 0 | 3.6' | Brown till - rocks - fill |
| 3.6 | 4' | Carb. shale - coaly |
| 4 | 29' | Grey sandstone - hard |
| | | Total Depth = 29' |

DRILL LOG

DATE Sept. 5, 75 HOLE NO. SR - 1 - 75
 COMPANY Manalta Coal Ltd. DRILLER W. Woods A. Wagg
 AREA Sukunka River
 LOCATION 1300's 950'W NE Cor 43 - 8 - 93 - P - 5
 ELEVATION 3050 HOLE SIZE 4½"
 INCLINATION Vertical
 (Measured from Horizontal)

MECHANICALLY LOGGED FOOTAGE _____
 yes no

| FROM | TO | FORMATION |
|------|------|-----------------------------|
| 0 | 5 | Shattered Rock and Clay |
| 5 | 9 | Grey Carbonaceous Shale |
| 9 | 13.5 | Dark Grey Sandstone |
| 13.5 | 16 | Grey Shale |
| 16 | 17.5 | Carbonaceous Shale and Coal |
| 17.5 | 20.8 | Grey Shale |
| 20.8 | 21.5 | Carbonaceous Shale and Coal |
| 21.5 | 29.5 | Grey Shale |
| 29.5 | 30.5 | Coal |
| 30.5 | 34 | Grey Shale |
| 34 | 37 | Dark Grey Sandstone |
| 37 | 40 | Carbonaceous Shale and Coal |
| 40 | 44 | Grey Shale |
| 44 | 49 | Carbonaceous Shale and Coal |
| 49 | 50.5 | Coal |
| 50.5 | 51.3 | Carbonaceous Shale and Coal |
| 51.3 | 52.2 | Coal |
| 52.2 | 55 | Grey Shale |
| 55 | 55.6 | Coal |
| 55.6 | 58 | Grey Carbonaceous Shale |
| 58 | 100 | Dark Grey Sandstone |
| | | Total Depth 100' |

DRILL LOG

DATE Sept. 7 & Sept. 8, 1975 HOLE NO. SR - 2 - 75

COMPANY Manalta Coal Ltd. DRILLER W. Woods, A. Wagg

AREA Sukunka River

LOCATION 1175 S 375 W NE Cor 40 - A - 93 - P - 5

ELEVATION 3600 HOLE SIZE 4½"

INCLINATION Vertical
(Measured from Horizontal)

MECHANICALLY LOGGED FOOTAGE _____
yes no

| FROM | TO | FORMATION Sept. 7, 1975 |
|------|------|--|
| 0 | 6 | Shattered Rock and Clay |
| 6 | 28 | Clay and Rocks |
| 28 | 35 | Shattered Shales and Sandstone Some clay |
| 35 | 65 | Clay and Rocks |
| | | <u>Sept. 8, 1975</u> |
| 65 | 84 | Clay and Rocks |
| 84 | 87.5 | Light Grey Sandstone (salt and pepper) |
| 87.5 | 109 | Clay and Rocks |
| 109 | 144 | Dark Grey Sandstone |
| | | Total Depth 144' |

DRILL LOG

DATE Sept. 9 + Sept 11, 1975 HOLE NO. SR - 3 - 75

COMPANY Manalta Coal Ltd. DRILLER W. Woods , A. Wagg

AREA Sukunka River 1975

LOCATION 1500 S 750 W NE Cor 40-A-93-P-5

ELEVATION 3700 HOLE SIZE 4½"

INCLINATION Vertical
(Measured from Horizontal)

MECHANICALLY LOGGED FOOTAGE _____
yes no

| FROM | TO | FORMATION |
|------|------|------------------------------------|
| | | <u>Sept. 9, 1975</u> |
| 0 | 12 | Clay and Rocks |
| 12 | 25 | Grey Shale |
| 25 | 27.5 | Dark Grey Sandstone |
| 27.5 | 29 | Brown Sandstone |
| 29 | 35 | Hard Grey Sandstone |
| | | <u>Sept. 10, 1975</u> |
| 35 | 46 | Hard Grey Sandstone |
| 46 | 43 | Coal |
| 48 | 52 | Soft Grey Sandstone |
| 52 | 58 | Hard Grey Sandstone |
| 58 | 60 | Brown Sandstone (Lost Circulation) |
| 60 | 105 | Hard Grey Sandstone |
| | | <u>Sept. 11, 1975</u> |
| 105 | 130 | Hard Grey Sandstone |
| 130 | 205 | Dark Grey Siltstone |
| | | Total Depth 205 |

DRILL LOG

DATE Sept. 12 - Sept. 15, 1975 HOLE NO. SR - 4 - 75

COMPANY Manalta Coal Ltd. DRILLER W. Woods, A. Wagg

AREA Sukunka River

LOCATION 950 S 700 W NE Cor 40-A-93-P-5

ELEVATION 3670 HOLE SIZE 4½"

INCLINATION Vertical
(Measured from Horizontal)

MECHANICALLY LOGGED FOOTAGE _____
yes no

| FROM | TO | FORMATION |
|------|-----|--------------------------------|
| | | <u>Sept. 12, 1975</u> |
| 0 | 52 | Shattered Rock and Clay |
| 52 | 75 | Dark Grey Siltstone |
| | | Sept. 13 lost due to breakdown |
| 75 | 165 | Dark Grey Siltstone |
| | | <u>Sept. 15, 1975</u> |
| 165 | 205 | Dark Grey Siltstone |
| | | Soft Clay (brown) Lenses |
| | | Total Depth 205' |

DRILL LOGDATE Sept. 15 & 16, 1975 HOLE NO. SR - 5 - 75COMPANY Manalta Coal Ltd. DRILLER W. WoodsAREA Sukunka RiverLOCATION 1050 S 1800 W NE Cor 39 - A - 93 - P - 5ELEVATION 3750 HOLE SIZE 4½"INCLINATION Vertical

(Measured from Horizontal)

MECHANICALLY LOGGED FOOTAGE _____
yes no

| FROM | TO | FORMATION |
|------|------|--|
| 0 | 7.5 | Clay and Rocks |
| 7.5 | 17 | Grey Shale |
| 17 | 17.4 | Coal and carbonaceous Shale |
| 17.4 | 28.4 | Grey Shale |
| 28.4 | 32 | Coal (sample chip) |
| 32 | 33 | Carbonaceous Shale and Coal (sample chip) |
| 33 | 34.5 | Grey and Brown Shale |
| 34.5 | 37 | Coal (sample chip) |
| 37 | 38 | Coal (Shaley and Shale Stringers) (sample chip) |
| 38 | 39.5 | Coal (sample chip) |
| 39.5 | 42 | Grey Shale |
| | | <u>Sept. 16, 1975</u> |
| 42 | 57 | Grey Sandstone |
| 57 | 60 | Grey Shale |
| 60 | 66 | Grey Siltstone |
| 66 | 83.5 | Hard Grey Sandstone |
| 83.5 | 105 | Grey Shale |

DRILL LOG

DATE Sept. 17, 1975 HOLE NO. SR - 6 - 75

COMPANY Manalta Coal Ltd. DRILLER W. Woods

AREA Sukunka River

LOCATION 100 S 2300 W NE Cor 18 - A - 93 - P - 5

ELEVATION 4200 HOLE SIZE 4 1/2"

INCLINATION Vertical
(Measured from Horizontal)

MECHANICALLY LOGGED FOOTAGE _____
yes no

| FROM | TO | FORMATION |
|------|------|--------------------------|
| 0 | 6 | Organic Material |
| 6 | 13 | Brown Sandstone |
| 13 | 17.5 | Coal (sample chip) |
| 17.5 | | Hard Dark Grey Sandstone |

DRILL LOGDATE Sept. 26 & 27, 1975 HOLE NO. SR - 7 - 75COMPANY Manalta Coal Ltd. DRILLER D. ZeiglerAREA Sukunka RiverLOCATION 2600 S 350 W NE Cor 29 - A - 93 - P - 5ELEVATION 4120 HOLE SIZE 4 1/2"INCLINATION Vertical
(Measured from Horizontal)MECHANICALLY LOGGED yes no FOOTAGE _____

| FROM | TO | FORMATION |
|------|------|-----------------------------|
| 0 | 8 | Clay and Rocks |
| 8 | 9.5 | Carbonaceous Shale and Coal |
| 9.5 | 13.5 | Coal (sample chip) |
| 13.5 | 20 | Shale |
| 20 | 50 | Hard Sandstone |
| | | <u>Sept. 27, 1975</u> |
| 50 | 65 | Hard Sandstone |

DRILL LOG

DATE Sept. 27 & 28, 1975 HOLE NO. SR - 8 - 75

COMPANY Manalta Coal Ltd. DRILLER Don Zeigler

AREA Sukunka River

LOCATION 2950 S 600 W NE Cor 29 - A - 93 - P - 5

ELEVATION 4060 HOLE SIZE 4 1/2"

INCLINATION Vertical
(Measured from Horizontal)

MECHANICALLY LOGGED FOOTAGE _____
yes no

| FROM | TO | FORMATION |
|------|-----|-----------------------|
| 0 | 11 | Clay and Rocks |
| 11 | 39 | Sandstone |
| | | <u>Sept. 28, 1975</u> |
| 39 | 108 | Sandstone |
| 108 | 113 | Coal (sample chip) |
| 113 | 125 | Hard Sandstone |

DRILL LOG

DATE Sept. 29 & 30, 1975 HOLE NO. SR - 9 - 75

COMPANY Manalta Coal Ltd. DRILLER Don Zeigler

AREA Sukunka River

LOCATION 850 S 300 W NE Cor 28 - A - 93 - P - 5

ELEVATION 4060 HOLE SIZE 4½"

INCLINATION Vertical
(Measured from Horizontal)

MECHANICALLY LOGGED yes no FOOTAGE _____

| FROM | TO | FORMATION |
|-------|-------|-----------------------|
| 0 | 21 | Clay and Rocks |
| 21 | 56 | Shattered Sandstone |
| 56 | 97.5 | Grey Shale |
| 97.5 | 115 | Grey Sandstone |
| | | <u>Sept. 30, 1975</u> |
| 115 | 131.8 | Sandstone |
| 131.8 | 135 | Coal (sample chip) |
| 135 | 167 | Shale |
| 167 | 170.6 | Coal |
| 170.6 | 193 | Sandstone |
| 193 | 195 | Coal |
| 195 | 193 | Grey Shale |
| 193 | 225 | Grey Sandstone |

DRILL LOGDATE Oct. 1, 1975 HOLE NO. SR-10-75COMPANY Manalta Coal Ltd. DRILLER ZeiglerAREA Sukunka River, B.C.LOCATION 600'S., 2500'W., NE 39, A-93 P5ELEVATION 3690' from map HOLE SIZE 4 3/4"INCLINATION 90°

(Measured from Horizontal)

MECHANICALLY LOGGED FOOTAGE _____
yes no

| FROM | TO | FORMATION |
|---------------|------|----------------------------|
| 0 | 10 | Clay and rocks |
| 10 | 21 | Sandstone |
| 21 | 34 | Grey shale |
| 34 | 36.4 | Coal (2.4) |
| 36.4 | 38 | Carb. shale (1.6) |
| 38 | 39 | Coal (1.0) |
| 39 | 43.8 | Carb. shale (4.8) |
| 43.8 | 45.6 | Coal (1.8) |
| 45.6 | 56.6 | Grey shale |
| 56.6 | 57.8 | Coal (1.2) |
| 57.8 | 63 | Grey shale |
| 63 | 66.5 | Coal (3.5) |
| 66.5 | 114 | Shale |
| 114 | 121 | Grey sandstone |
| | | Hole tag 30' east on tree. |
| | | Samples not taken. |
| | | 4 3/4" |

DRILL LOG

DATE Oct. 2, 1975 HOLE NO. SR-10A-75

COMPANY Manalta Coal Ltd. DRILLER Zeigler

AREA Sukunka River, B.C.

LOCATION 600'S., 2500'W., NE-39 A-93 P5

ELEVATION 3690' from map HOLE SIZE 4 3/4"

INCLINATION 90°
(Measured from Horizontal)

MECHANICALLY LOGGED FOOTAGE _____
yes no

| FROM | TO | FORMATION |
|------|------|-----------------------------------|
| 0 | 9 | Clay and rocks |
| 9 | 31 | Sandstone |
| 31 | 32 | Coal sampled (1') |
| 32 | 35 | Shale |
| 35 | 37 | Coal sampled (2') |
| 37 | 38.6 | Black shale |
| 38.6 | 43.4 | Coal sampled (4.8') |
| 43.4 | 45 | Sandstone |
| | | Hole tag on tree 30' east of hole |
| | | Sampled |
| | | 31-32 |
| | | 32-35 |
| | | 35-37 |
| | | 37-38.5 |
| | | 38.5-43.3 |

DRILL LOG

DATE Oct. 2/75 HOLE NO. SR-11-75

COMPANY Manalta Coal Ltd. DRILLER Woods

AREA Sulunka River B.C.

LOCATION 2500'S., 2250'W., NE-61-B 93 P5

ELEVATION 3295' (map) HOLE SIZE 4 3/4"

INCLINATION 90°
(Measured from Horizontal)

MECHANICALLY LOGGED FOOTAGE _____
yes no

| FROM | TO | FORMATION |
|------------------------|-------------------------|--|
| 0 5 10.5 15.8 | 5 10.5 15.8 83 | Clay and rocks Grey shale Coal Grey shale |

DRILL LOG

DATE Oct. 8, 1975 HOLE NO. SR-12-75

COMPANY Manalta Coal Ltd. DRILLER Woods

AREA Sukunka River, B.C.

LOCATION 2500'S, 2200'W., NE 61 B - 93P5

ELEVATION 3295' (map) HOLE SIZE 4 3/4"

INCLINATION 90°
(Measured from Horizontal)

MECHANICALLY LOGGED FOOTAGE _____
yes no

| FROM | TO | FORMATION |
|------|------|----------------------|
| 0 | 3 | Clay and rocks |
| 3 | 4.5 | Carb. shale |
| 4.5 | 11 | Carb. shale and coal |
| 11 | 16.5 | Coal |
| 16.5 | 21 | Coal and carb. shale |
| 21 | 34 | Coal |
| 34 | 58 | Coal and carb. shale |
| 58 | 142 | Coal |
| 142 | 146 | Carb. shale |
| 146 | 423 | Coal and carb. shale |
| | | Sampled 4.5 - 423 |

DRILL LOG

DATE Oct. 3/75 HOLE NO. SR-13-75COMPANY Manalta Coal Ltd. DRILLER WOODSAREA Sukunka River, B.C.LOCATION ¹²⁷⁵⁰ 2000'S., ⁴² 1000'W., NE 41 B - 93P5ELEVATION 3745' HOLE SIZE 4 3/4"INCLINATION 90°

(Measured from Horizontal)

MECHANICALLY LOGGED FOOTAGE _____
yes no

| FROM | TO | FORMATION |
|-------|-------|--|
| 0 | 5 | Clay and shattered rock |
| 5 | 8.5 | Carb. shale and grey shale |
| 8.5 | 9 | Coal |
| 9 | 10 | Grey shale |
| 10 | 10.4 | Coal and carb. shale |
| 10.4 | 15 | Grey shale |
| 15 | 22 | Grey sandstone |
| 22 | 30.5 | Grey shale |
| 30.5 | 37 | Coal (6.5) |
| 37 | 49.2 | Coal (dirty) (12.2) |
| 49.2 | 66 | Dark grey shale |
| 66 | 121 | Hard grey sandstone |
| 121 | 123.5 | Grey shale |
| 123.5 | 124.5 | Coal |
| 124.5 | 127.7 | Grey shale |
| 127.7 | 128.5 | Coal |
| 128.5 | 130 | Brown shale and carb. shale - coal traces |
| 130 | 136.5 | Coal (dirty) |
| 136.5 | 140 | Soft grey shale |
| 140 | 149 | Grey and brown shale - coal traces |
| 149 | 184 | Grey sandstone |
| 184 | 192.5 | Grey and brown shales |
| 192.5 | 194.8 | Coal and brown carb. shale |
| 194.8 | 198 | Grey siltstone |
| 198 | 244 | Hard sandstone |
| 244 | 248 | Grey shale |
| 248 | 259 | Hard sandstone |
| 259 | 265 | Very hard sandstone |
| | | Sampled 30.5 - 49.9 |
| | | 130 - 136.5 |
| | | Resistance log shows coal 29.5 - 30, 40 - 48, G.J. |
| | | Plugged beyond 80' |

DRILL LOG

DATE Oct. 13/75 HOLE NO. SR-14-75

COMPANY Manalta Coal Ltd. DRILLER Woods

AREA Sukunka River, B.C.

LOCATION ¹²⁰⁰ 1980'S., ⁴¹⁵ 1000'W., NE 415 - 93P5

ELEVATION 3750' HOLE SIZE 4 3/4"

INCLINATION 90°
(Measured from Horizontal)

MECHANICALLY LOGGED yes no FOOTAGE _____

| FROM | TO | FORMATION |
|-------|-------|---|
| 0 | 7 | Clay and rocks |
| 7 | 11 | Brown sandstone |
| 11 | 19 | Dark grey shale |
| 19 | 22 | Grey siltstone |
| 22 | 25.6 | Grey and brown shale |
| 25.6 | 31.5 | Coal |
| 31.5 | 32.4 | Coal and brown shale |
| 32.4 | 33 | Coal |
| 33 | 34 | Coal and dark grey shale |
| 34 | 46.5 | Coal |
| 46.5 | 47 | Coal and brown shale |
| 47 | 50.5 | Coal |
| 50.5 | 51 | Soft brown sandstone |
| 51 | 60.3 | Coal |
| 60.3 | 69 | Brown and grey shale |
| 69 | 72 | Coal |
| 72 | 74.7 | Brown shale, coal traces |
| 74.7 | 75.5 | Coal |
| 75.5 | 89 | Brown shale |
| 89 | 110.8 | Hard black siltstone |
| 110.8 | 116.2 | Coal |
| 116.2 | 120 | Coal with brown and carb. shale |
| 120 | 122 | Grey and brown shale |
| 122 | 123 | Coal |
| 123 | 133 | Dark brown shale |
| | | Resistance Log shows coal 25-30, 33-42, 44.5-49, 50.5-55, 58.5-61, 61.5-62, 66.5-73.5, 74.5 - 75.5 and 110-119 - G.J. |

DRILL LOGDATE Oct. 16, 1975 HOLE NO. SR-15-75COMPANY Manalta Coal Ltd. DRILLER WoodsAREA Sukunka River, B.C.LOCATION 950'W., ^{1150'}~~1025'~~S., NE Cor. 42B - 93-P-5ELEVATION 3760' HOLE SIZE 4 3/4"INCLINATION 90°

(Measured from Horizontal)

MECHANICALLY LOGGED FOOTAGE _____
yes no

| FROM | TO | FORMATION |
|-------|-------|---------------------------------------|
| 0 | 12 | Clay and rocks |
| 12 | 18 | Grey shale |
| 18 | 66 | Hard sandstone |
| 66 | 82 | Silty dark grey shale |
| 82 | 84 | Coal (2.0) |
| 84 | 87 | Coal with carb. shale (3.0) |
| 87 | 94 | Coal (7.0) |
| 94 | 100 | Coal with carb. shale stgs. |
| 100 | 101 | Light grey shale |
| 101 | 103 | Coal and carb. shale |
| 103 | 107.5 | Brown and grey shales |
| 107.5 | 110 | Grey sandstone |
| 110 | 115.2 | Dark grey shale |
| 115.2 | 117.5 | Coal (2.3') |
| 117.5 | 151.4 | Dark grey shale |
| 151.4 | 156 | Coal (5.6') |
| 156 | 161 | Coal with shale (5.0') |
| 161 | 162.5 | Carb. and brown shale with minor coal |
| 162.5 | 166.5 | Coal and carb. shale |
| 166.5 | 173 | Brown and grey shale |

DRILL LOG

DATE Oct. 18, 1975 HOLE NO. SR-16-75

COMPANY Manalta Coal Ltd. DRILLER Woods

AREA Sukunka River, B.C.

LOCATION 2450'W., 0'S., NE Blk 41 B - 93 - P5

ELEVATION 3880' HOLE SIZE 4 3/4"

INCLINATION 90°
(Measured from Horizontal)

MECHANICALLY LOGGED FOOTAGE _____
yes no

| FROM | TO | FORMATION |
|------|------|----------------------|
| 0 | 22 | Shattered sandstone |
| 22 | 51.5 | Hard sandstone |
| 51.5 | 52 | Carb. shale and coal |
| 52 | 53.5 | Coal (1.5') |
| 53.5 | 223 | Hard sandstone |

DRILL LOG

DATE Oct. 22, 1975 HOLE NO. SR-17-75

COMPANY Manalta Coal Ltd. DRILLER Woods

AREA Sukunka River, B.C.

LOCATION 2000'W., 2550'S., NE Cor. 51 B 93-P-5

ELEVATION 3725' HOLE SIZE 4 3/4"

INCLINATION 90°

(Measured from Horizontal)

MECHANICALLY LOGGED FOOTAGE _____
yes no

| FROM | TO | FORMATION |
|--------|----------|---------------------------------------|
| 0 7 | 7 100 | Clay and rocks Dark grey sandstone |

DRILL LOG

DATE Oct. 24, 1975 HOLE NO. SR-18-75

COMPANY Manalta Coal Ltd. DRILLER Woods

AREA Sukunka River, B.C.

LOCATION 150'W., ^{200'S.} 200'S., NE Cor. 42 B 93 - P-5

ELEVATION 4000' HOLE SIZE 4 3/4"

INCLINATION 90°
(Measured from Horizontal)

MECHANICALLY LOGGED yes no FOOTAGE _____

| FROM | TO | FORMATION |
|------|-----|--------------------------|
| 0 | 6 | Clay and rocks |
| 6 | 11 | Brown and grey shales |
| 11 | 64 | Hard grey sandstone |
| 64 | 118 | Grey and brown sandstone |
| 118 | 250 | Dark grey siltstone |

DRILL LOG

DATE Oct. 27, 1975 HOLE NO. SR-19-75

COMPANY Manalta Coal Ltd. DRILLER Woods

AREA Sukunka River, B.C.

LOCATION 50'W., 50'S., NE Cor. 42 B 93 - P-5

ELEVATION 3925' HOLE SIZE 4 3/4"

INCLINATION 90°
(Measured from Horizontal)

MECHANICALLY LOGGED yes no FOOTAGE _____

| FROM | TO | FORMATION |
|--------|----------|----------------------------------|
| 0 9 | 9 205 | Clay and rocks Grey sandstone |

DRILL LOGDATE Oct. 30, 1975 HOLE NO. SR-20-75COMPANY Manalta Coal Ltd. DRILLER WoodsAREA Sukunka River, B.C.LOCATION 2520'W., 350 S., NE Cor. 40 A 93-P-5ELEVATION 3925' HOLE SIZE 4 3/4"INCLINATION 90°

(Measured from Horizontal)

MECHANICALLY LOGGED FOOTAGE _____
yes no

| FROM | TO | FORMATION |
|-------|-------|-----------------------------|
| 0 | 16 | Grey shale |
| 16 | 61.3 | Dark grey sandstone |
| 61.3 | 66 | Carb. and brown shale |
| 66 | 68.5 | Coal (2.0') |
| 68.5 | 69.2 | Grey sandstone (0.7') |
| 69.2 | 77 | Coal (7.8') |
| 77 | 77.6 | Grey sandstone (0.6') |
| 77.6 | 79.7 | Coal (2.1) |
| 79.7 | 81.5 | Coal and carb. shale (1.8') |
| 81.5 | 90 | Brown shale |
| 90 | 99 | Grey siltstone |
| 99 | 117 | Grey sandstone |
| 117 | 120 | Brown and grey shales |
| 120 | 122.5 | Coal and carb. shale (2.5') |
| 122.5 | 126 | Brown shale (minor coal) |
| 126 | 136 | Dark grey siltstone |
| 136 | 145 | Hard sandstone |